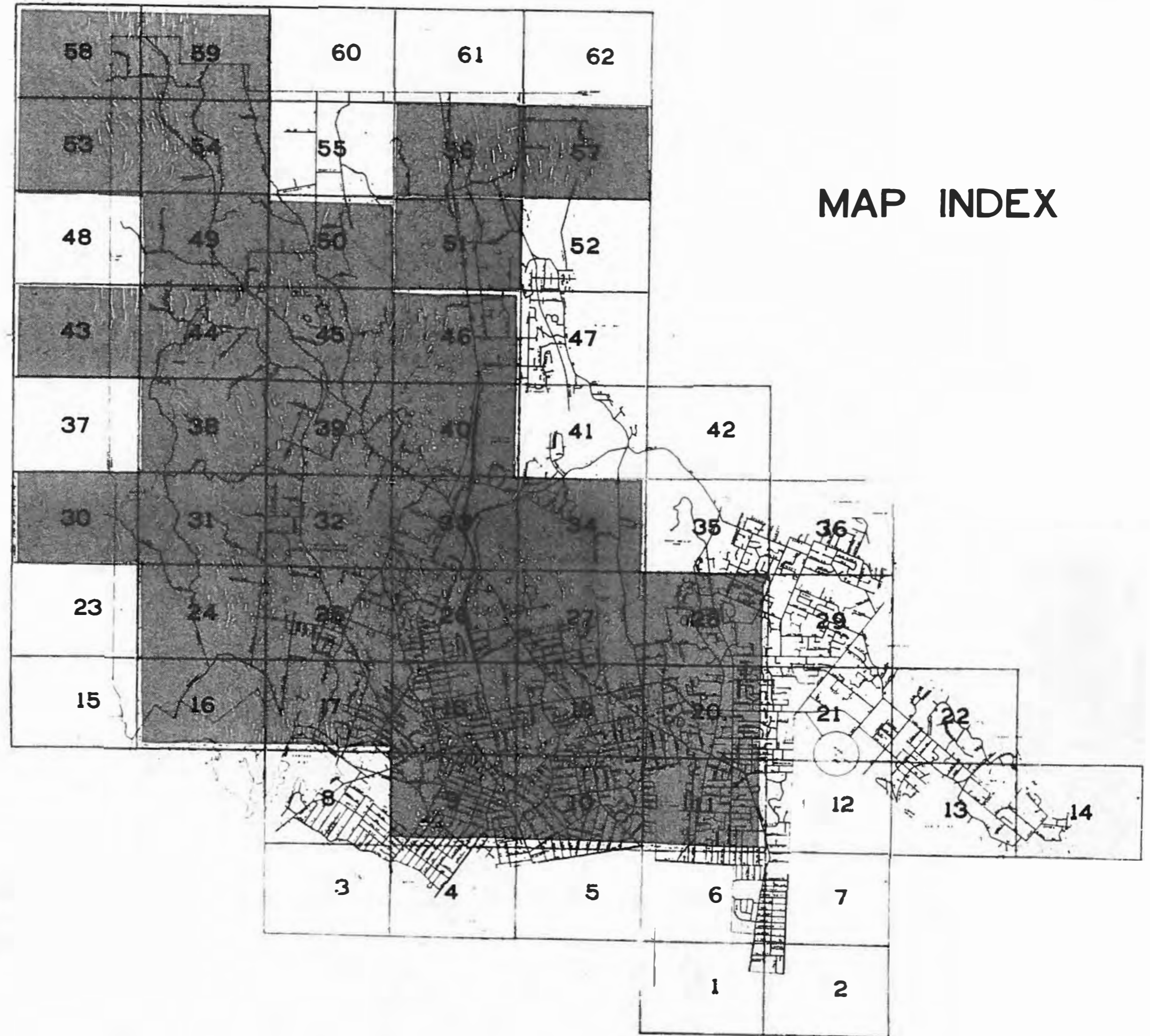
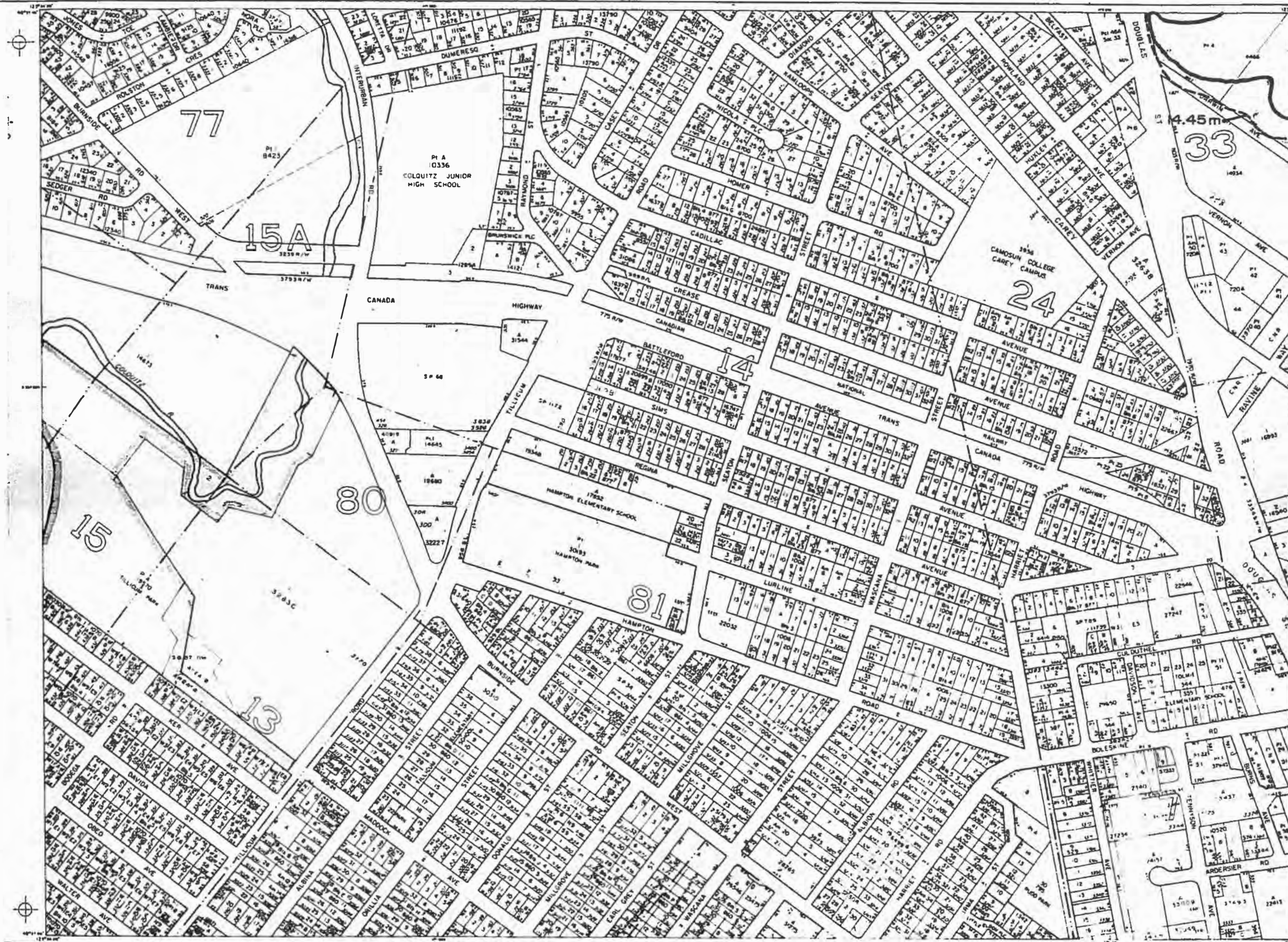


**SCHEDULE  
1  
TO  
APPENDIX  
N  
OF  
OFFICIAL  
COMMUNITY  
PLAN**

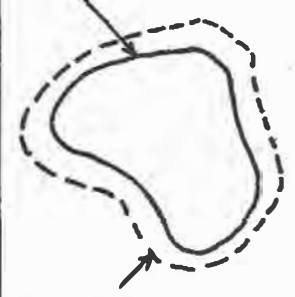
**FLOOD PLAINS**



**MAP INDEX**



LEVEL OF FLOOD  
RECORDED FROM  
AIR PHOTOS FLOWN  
FEBRUARY 5, 1974.



FLOOD PLAIN  
BOUNDARY 1.5 m  
ABOVE RECORDED  
FLOOD LEVEL.

APPROX. LOCATION  
ONLY. EXACT LOCATION  
TO BE DETERMINED  
BY SURVEY.

NOTE: GEODETIC DATUM

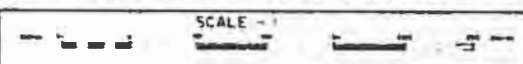
BY-LAW AMENDMENTS

INTERNAL USE ONLY  
FOR DETAILS SEE PLANS  
AT LAND REGISTRY OFFICE

THE CORPORATION  
OF THE DISTRICT OF

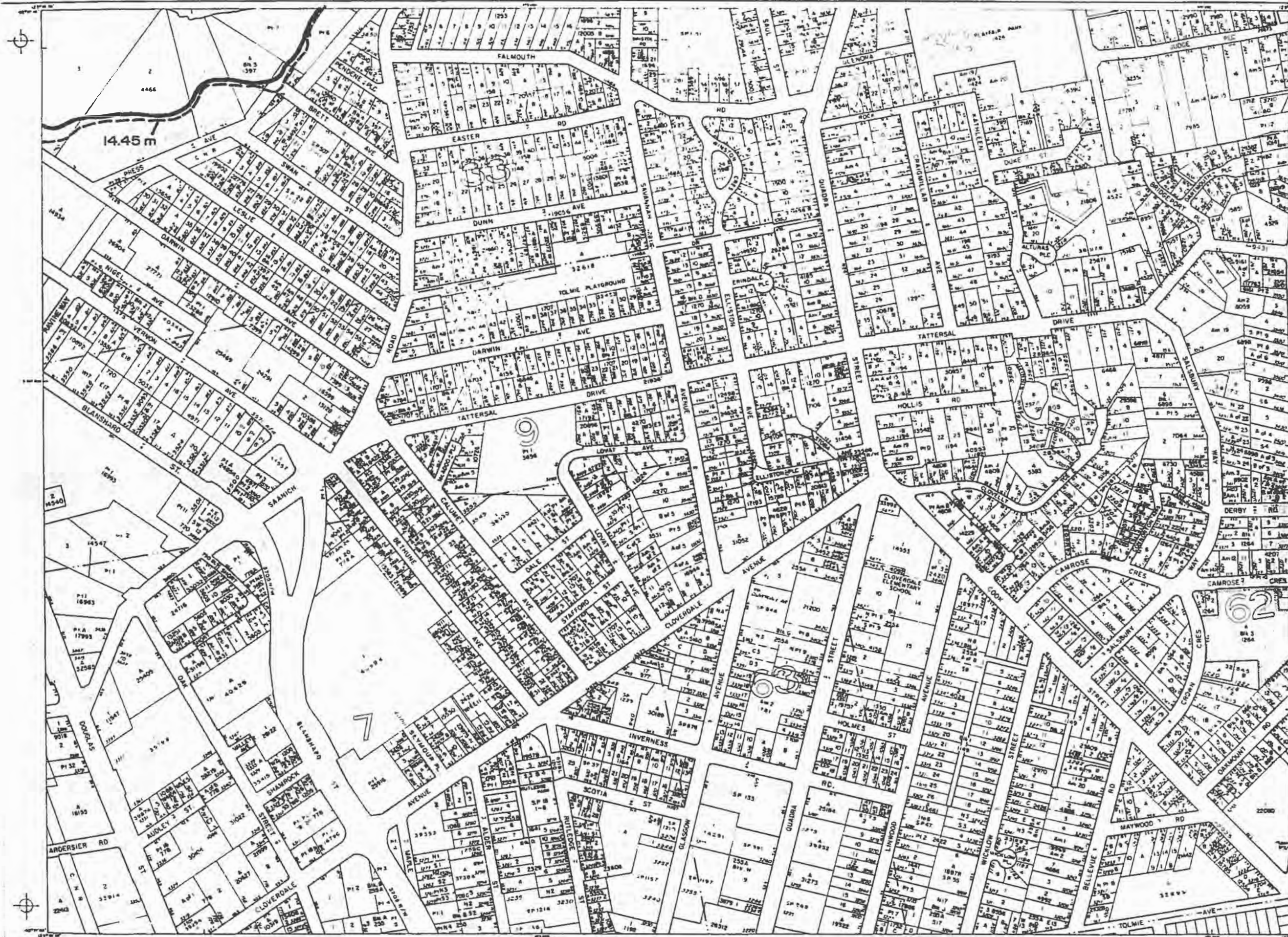
**SAANICH**

SCALE

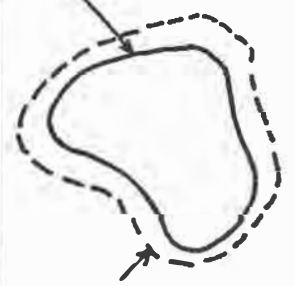


BC GEOSPATIAL SYSTEM  
92B 044 311

SAANICH INDEX



LEVEL OF FLOOD  
RECORDED FROM  
AIR PHOTOS FLOWN  
FEBRUARY 5, 1974.

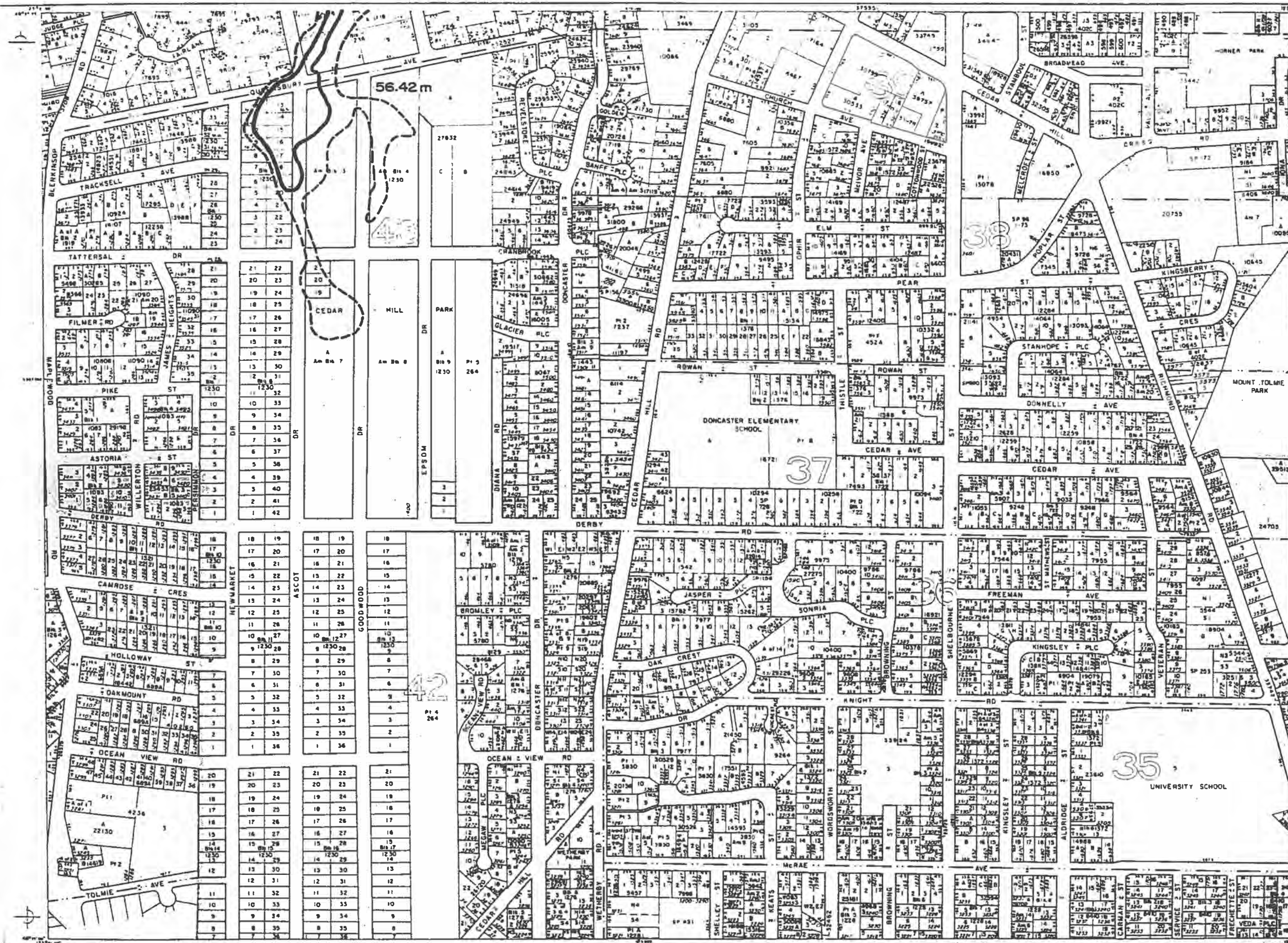


FLOOD PLAIN  
BOUNDARY 1.5 m  
ABOVE RECORDED  
FLOOD LEVEL.

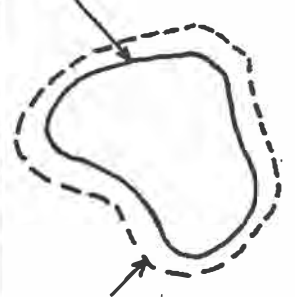
APPROX. LOCATION  
ONLY. EXACT LOCATION  
TO BE DETERMINED  
BY SURVEY.

NOTE: GEODETIC DATUM

BY-LAW AMENDMENTS



LEVEL OF FLOOD  
RECORDED FROM  
AIR PHOTOS FLOWN  
FEBRUARY 5, 1974.



FLOOD PLAIN  
BOUNDARY 1.5 m  
ABOVE RECORDED  
FLOOD LEVEL.

APPROX. LOCATION  
ONLY. EXACT LOCATION  
TO BE DETERMINED  
BY SURVEY.

NOTE: GEODETIC DATUM

BY-LAW AMENDMENTS



LEVEL OF FLOOD  
RECORDED FROM  
AIR PHOTOS FLOWN  
FEBRUARY 5, 1974.



FLOOD PLAIN  
BOUNDARY 1.5 m  
ABOVE RECORDED  
FLOOD LEVEL.

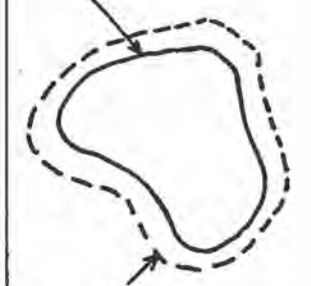
APPROX. LOCATION  
ONLY. EXACT LOCATION  
TO BE DETERMINED  
BY SURVEY.

NOTE: GEODETIC DATUM

BY-LAW AMENDMENTS



LEVEL OF FLOOD  
RECORDED FROM  
AIR PHOTOS FLOWN  
FEBRUARY 5, 1974.



FLOOD PLAIN  
BOUNDARY 1.5 m  
ABOVE RECORDED  
FLOOD LEVEL.

APPROX. LOCATION  
ONLY. EXACT LOCATION  
TO BE DETERMINED  
BY SURVEY.

NOTE: GEODETIC DATUM

BY-LAW AMENDMENTS

INTERNAL USE ONLY  
FOR DETAILS SEE PLANS  
AT LAND REGISTRY OFFICE

THE CORPORATION  
OF THE DISTRICT OF

**SAANICH**

UTM ZONE 10  
BASE - Unmagnified  
SEE INDEX FOR ADDITIONAL INFORMATION

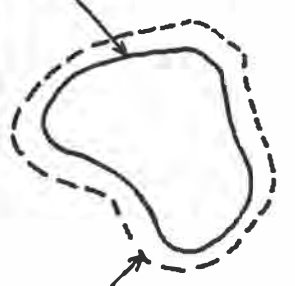
SCALE -

BC GEOGRAPHIC SYSTEM  
92B-043-4-2-4

SAANICH INDEX



LEVEL OF FLOOD  
RECORDED FROM  
AIR PHOTOS FLOWN  
FEBRUARY 5, 1974.



FLOOD PLAIN  
BOUNDARY 1.5 m  
ABOVE RECORDED  
FLOOD LEVEL.

APPROX. LOCATION  
ONLY. EXACT LOCATION  
TO BE DETERMINED  
BY SURVEY.

NOTE: GEODETIC DATUM

BY-LAW AMENDMENTS

INTERNAL USE ONLY  
FOR DETAILS SEE PLANS  
AT LAND REGISTRY OFFICE

THE CORPORATION  
OF THE DISTRICT OF

**SAANICH**

UTM GRID ZONE 49  
BASE - Canadian  
SEE INDEX FOR ADDITIONAL INFORMATION

SCALE -

B.C. GEOGRAPHIC SYSTEM

SAANICH INDEX

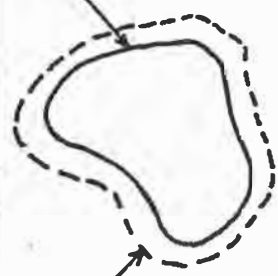
92B 044-3-13

25 26 27  
17 18 19  
0 0 0

18



LEVEL OF FLOOD  
RECORDED FROM  
AIR PHOTOS FLOWN  
FEBRUARY 5, 1974.



FLOOD PLAIN  
BOUNDARY 1.5 m  
ABOVE RECORDED  
FLOOD LEVEL.

APPROX. LOCATION  
ONLY. EXACT LOCATION  
TO BE DETERMINED  
BY SURVEY.

NOTE: GEODETIC DATUM


BY-LAW AMENDMENTS

INTERNAL USE ONLY  
FOR DETAILS SEE PLANS  
AT LAND REGISTRY OFFICE

THE CORPORATION  
OF THE DISTRICT OF

# SAANICH

UTM GRID ZONE 10  
BASE - Unmagnified  
SEE INDEX FOR ADDITIONAL INFORMATION



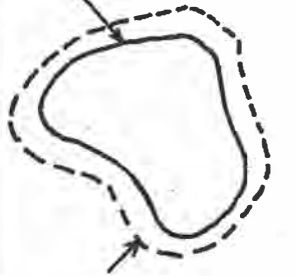
B.C. GEOGRAPHIC SYSTEM  
92B-044-3-1-4

SAANICH INDEX





LEVEL OF FLOOD  
RECORDED FROM  
AIR PHOTOS FLOWN  
FEBRUARY 5, 1974.



FLOOD PLAIN  
BOUNDARY 1.5 m  
ABOVE RECORDED  
FLOOD LEVEL.

APPROX. LOCATION  
ONLY. EXACT LOCATION  
TO BE DETERMINED  
BY SURVEY.

NOTE: GEODETIC DATUM

BY-LAW AMENDMENTS  
6846 92-01-20

INTERNAL USE ONLY  
FOR DETAILS SEE PLANS  
AT LAND REGISTRY OFFICE

THE CORPORATION  
OF THE DISTRICT OF

**SAANICH**

1:50,000 SCALE  
BASE: UNDETERMINED  
DATE: 1974

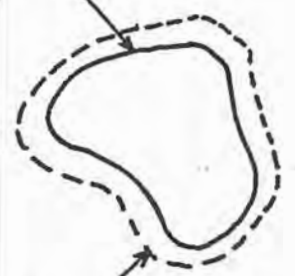
SCALE -  
0 10 20 30 40 50 60 70 80 90 100

BC GEOGRAPHIC SYSTEM  
92B 044 3 2 3

SAANICH INDEX  
0 1 2 3 4 5 6 7 8 9 10



LEVEL OF FLOOD  
RECORDED FROM  
AIR PHOTOS FLOWN  
FEBRUARY 5, 1974.

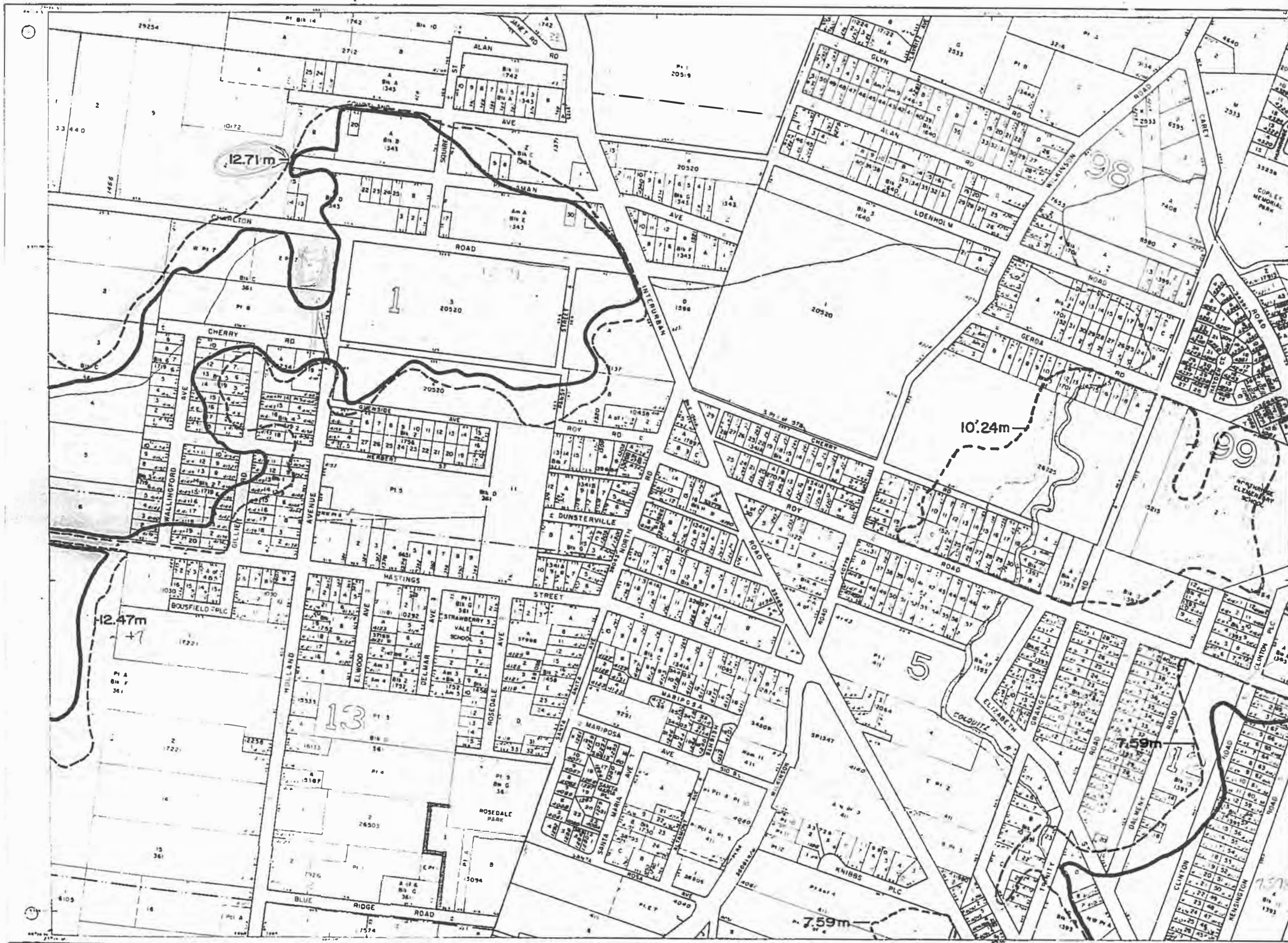


FLOOD PLAIN  
BOUNDARY 1.5 m  
ABOVE RECORDED  
FLOOD LEVEL.

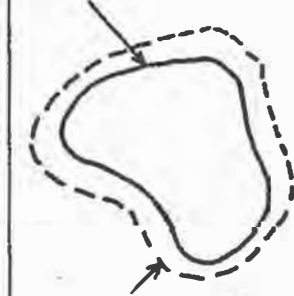
APPROX. LOCATION  
ONLY. EXACT LOCATION  
TO BE DETERMINED  
BY SURVEY.

NOTE: GEODETIC DATUM

BY-LAW AMENDMENTS



LEVEL OF FLOOD  
RECORDED FROM  
AIR PHOTOS FLOWN  
FEBRUARY 5, 1974.



FLOOD PLAIN  
BOUNDARY 1.5 m  
ABOVE RECORDED  
FLOOD LEVEL.

APPROX. LOCATION  
ONLY. EXACT LOCATION  
TO BE DETERMINED  
BY SURVEY.

NOTE: GEODETIC DATUM

BY-LAW AMENDMENTS


6149 88.05-29

INTERNAL USE ONLY  
FOR DETAILS SEE PLANS  
AT LAND REGISTRY OFFICE

THE CORPORATION  
OF THE DISTRICT OF

**SAANICH**

UTM GRID EPOCH 10  
NAD 83 - UNDESIGNED  
SEE INDEX FOR ADDITIONAL INFORMATION

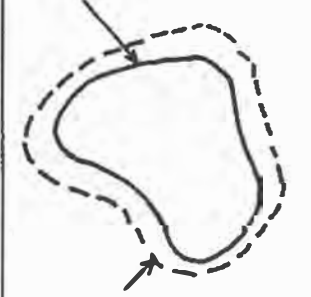


BC GEOGRAPHIC SYSTEM  
92B 043 4 4 2

SAANICH INDEX  
25



LEVEL OF FLOOD  
RECORDED FROM  
AIR PHOTOS FLOWN  
FEBRUARY 5, 1974.

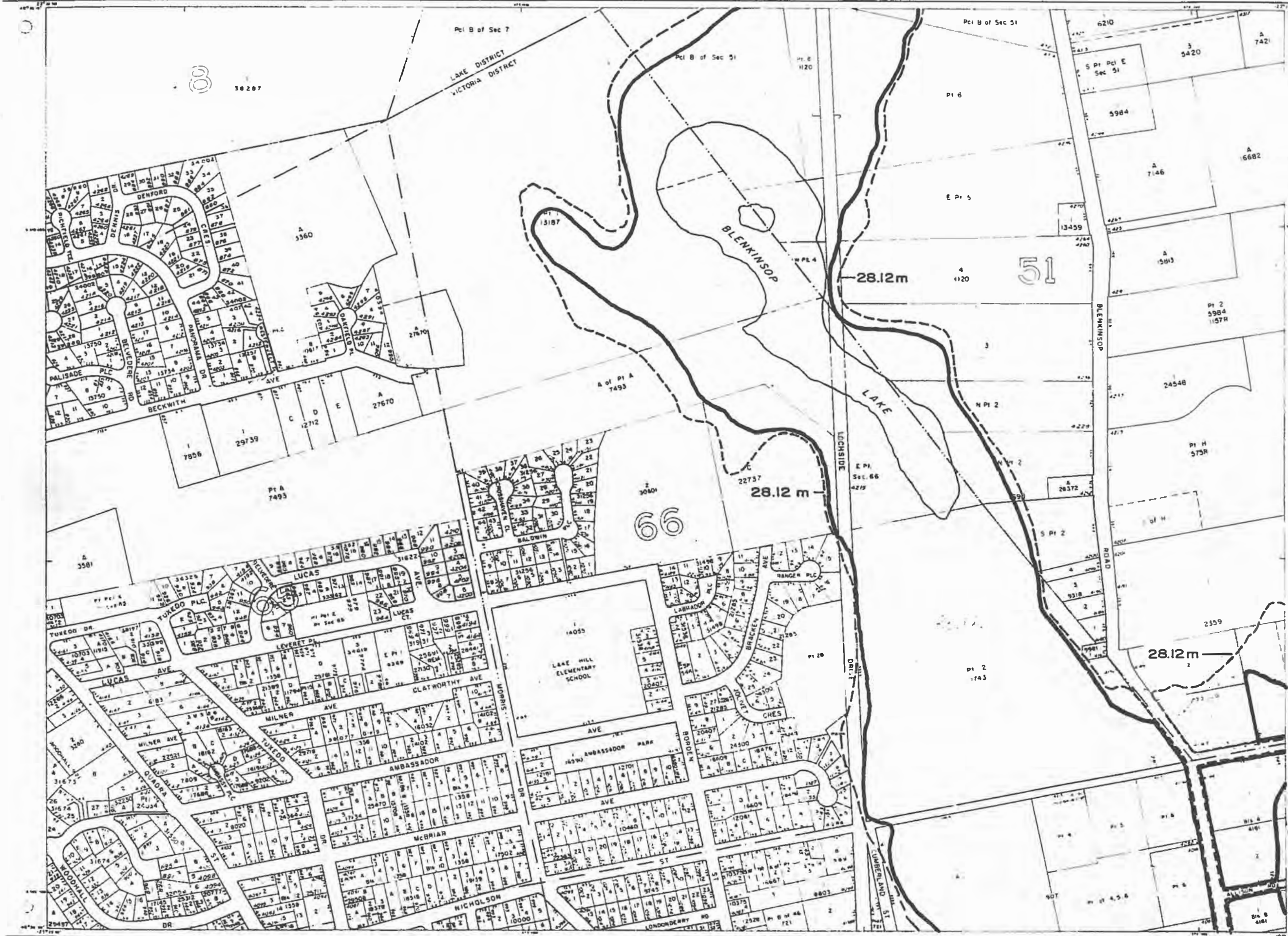


FLOOD PLAIN  
BOUNDARY 1.5 m  
ABOVE RECORDED  
FLOOD LEVEL.

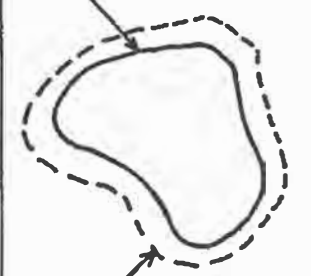
APPROX. LOCATION  
ONLY. EXACT LOCATION  
TO BE DETERMINED  
BY SURVEY.

NOTE: GEODETIC DATUM

BY-LAW AMENDMENTS



LEVEL OF FLOOD  
RECORDED FROM  
AIR PHOTOS FLOWN  
FEBRUARY 5, 1974.



FLOOD PLAIN  
BOUNDARY 1.5 m  
ABOVE RECORDED  
FLOOD LEVEL.

APPROX. LOCATION  
ONLY. EXACT LOCATION  
TO BE DETERMINED  
BY SURVEY.

NOTE: GEODETIC DATUM

BY-LAW AMENDMENTS

INTERNAL USE ONLY  
FOR DETAILS SEE PLANS  
AT LAND REGISTRY OFFICE

THE CORPORATION  
OF THE DISTRICT OF

**SAANICH**

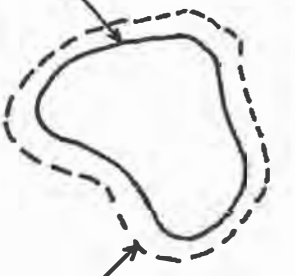
SCALE -  
1:50,000

B.C. GEOGRAPHIC SYSTEM  
92B 044 3 3 2

SAANICH INDEX  
11 14 15  
16 17 18  
19 20 21



LEVEL OF FLOOD  
RECORDED FROM  
AIR PHOTOS FLOWN  
FEBRUARY 5, 1974.



FLOOD PLAIN  
BOUNDARY 1.5 m  
ABOVE RECORDED  
FLOOD LEVEL.

APPROX. LOCATION  
ONLY. EXACT LOCATION  
TO BE DETERMINED  
BY SURVEY.

NOTE: GEODETIC DATUM

BY-LAW AMENDMENTS

INTERNAL USE ONLY  
FOR DETAILS SEE PLANS  
AT LAND REGISTRY OFFICE

THE CORPORATION  
OF THE DISTRICT OF

**SAANICH**

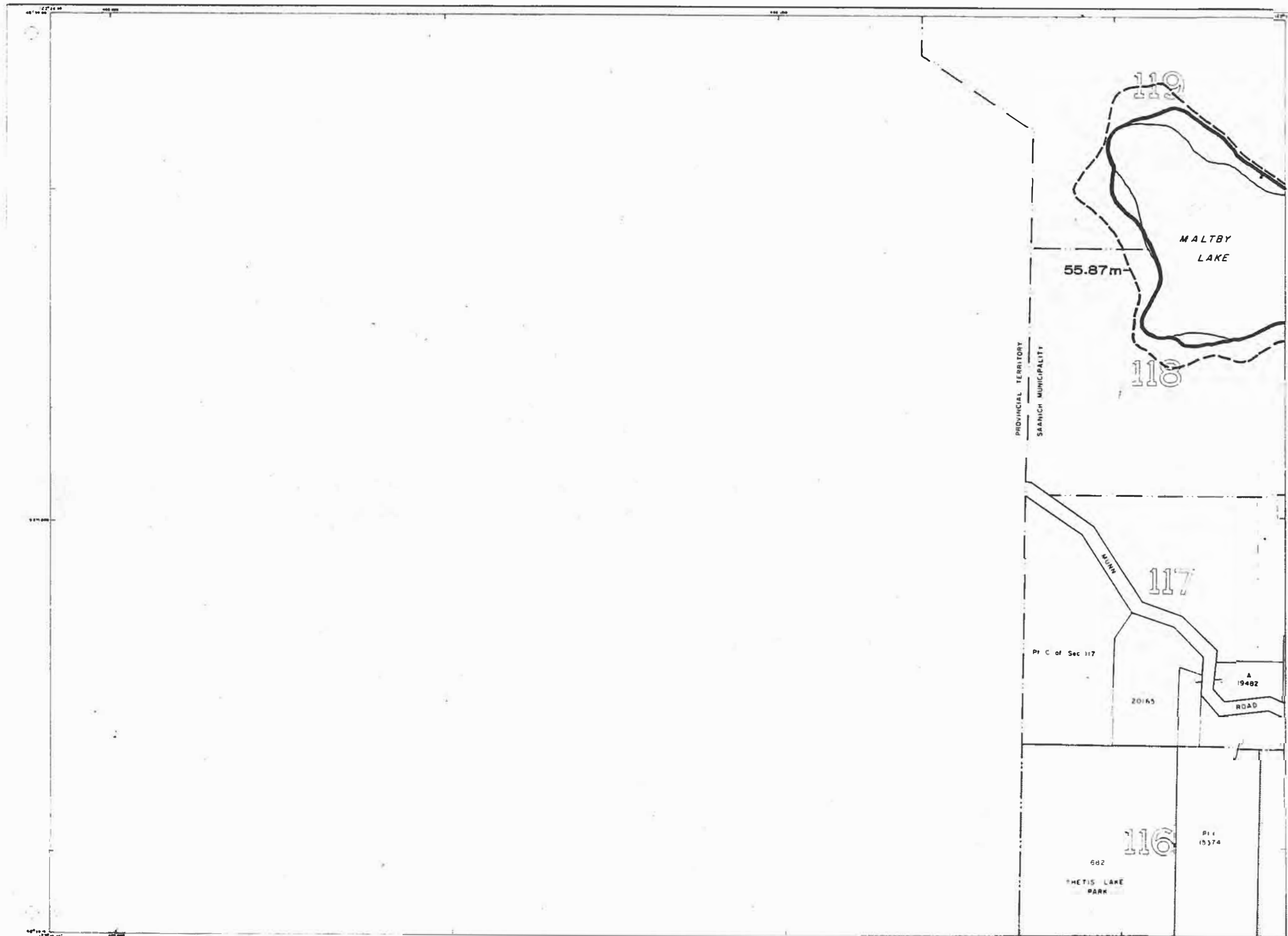
UTM GRID ZONE 18  
BASE - International  
SEE INDEX FOR ADDITIONAL INFORMATION

SCALE -  
1:50,000

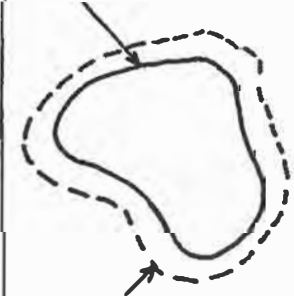
BC GEOGRAPHIC SYSTEM  
92B-044-3-4-1

SAANICH INDEX

28



LEVEL OF FLOOD RECORDED FROM AIR PHOTOS FLOWN FEBRUARY 5, 1974.



FLOOD PLAIN BOUNDARY 1.5 m ABOVE RECORDED FLOOD LEVEL.

APPROX. LOCATION ONLY. EXACT LOCATION TO BE DETERMINED BY SURVEY.

NOTE: GEODETIC DATUM

BY-LAW AMENDMENTS

INTERNAL USE ONLY  
OR DETAILS SEE PLANS  
AT LAND REGISTRY OFFICE

THE CORPORATION  
OF THE DISTRICT OF

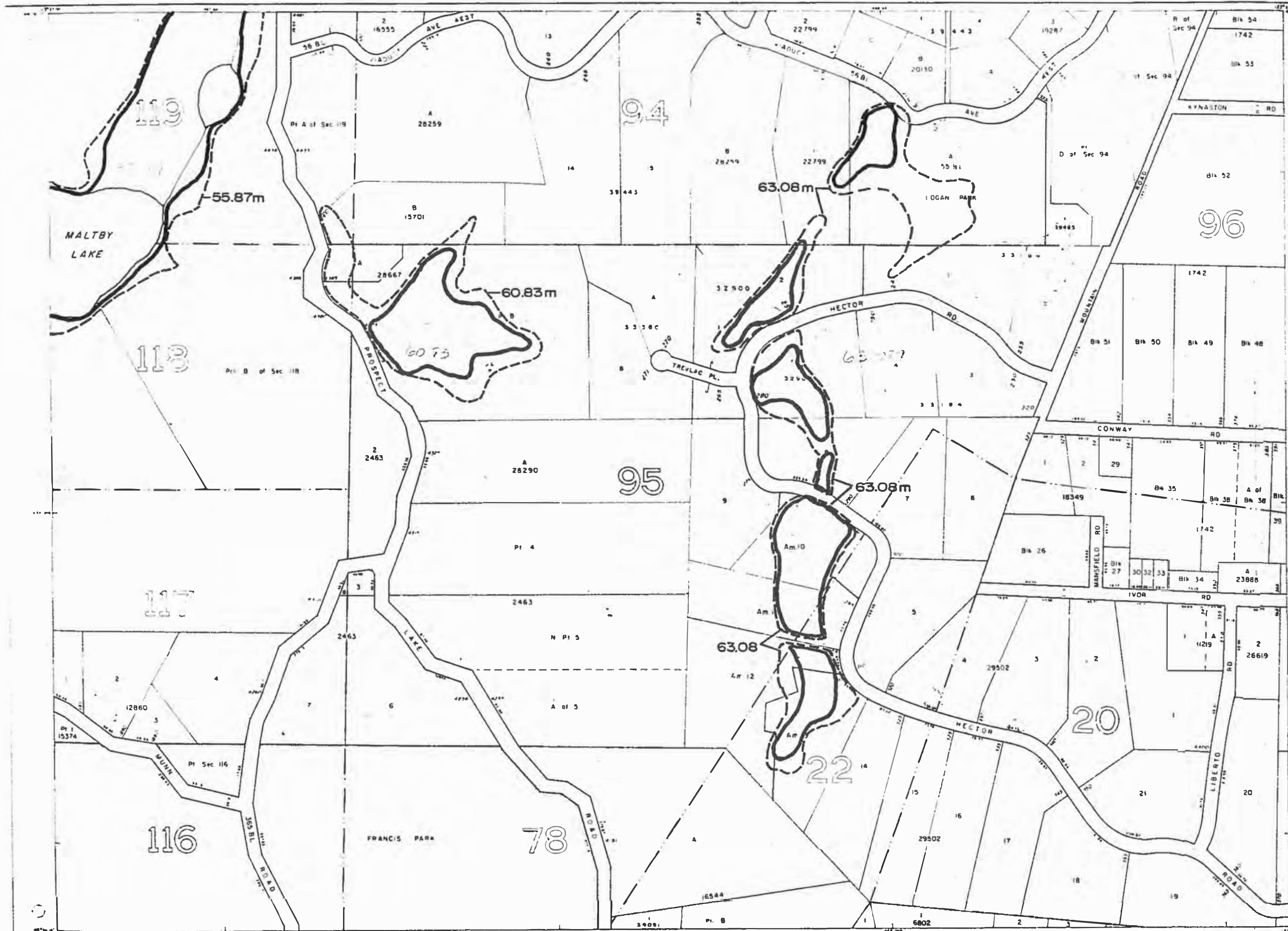
**SAANICH**

DATE AND TIME OF  
BASE MAP  
SEE INDEX FOR ADDITIONAL INFORMATION

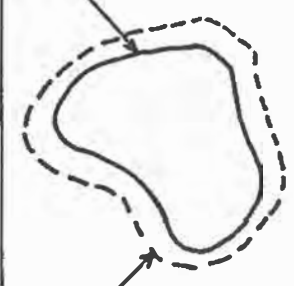


B.C. GEOGRAPHIC SYSTEM  
92B-043-43-4

SAANICH INDEX  
17 18  
30 31  
32 33



LEVEL OF FLOOD  
RECORDED FROM  
AIR PHOTOS FLOWN  
FEBRUARY 5, 1974.



FLOOD PLAIN  
BOUNDARY 1.5 m  
ABOVE RECORDED  
FLOOD LEVEL.

APPROX. LOCATION  
ONLY. EXACT LOCATION  
TO BE DETERMINED  
BY SURVEY.

NOTE: GEODETIC DATUM

BY-LAW AMENDMENTS

INTERNAL USE ONLY  
FOR DETAILS SEE PLANS  
AT LAND REGISTRY OFFICE

THE CORPORATION  
OF THE DISTRICT OF

**SAANICH**

UTM GRID ZONE ID  
BASE - Unspecified  
SEE INDEX FOR ADDITIONAL INFORMATION

SCALE -

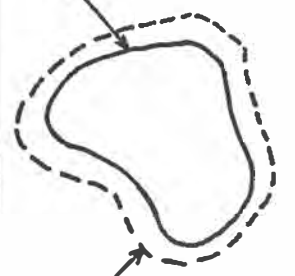
BC GEOGRAPHIC SYSTEM  
92B-043-4-43

SAANICH INDEX





LEVEL OF FLOOD  
RECORDED FROM  
AIR PHOTOS FLOWN  
FEBRUARY 5, 1974.



FLOOD PLAIN  
BOUNDARY 1.5 m  
ABOVE RECORDED  
FLOOD LEVEL.

APPROX. LOCATION  
ONLY. EXACT LOCATION  
TO BE DETERMINED  
BY SURVEY.

NOTE: GEODETIC DATUM

BY-LAW AMENDMENTS

INTERNAL USE ONLY  
FOR DETAILS SEE PLANS  
AT LAND REGISTRY OFFICE

THE CORPORATION  
OF THE DISTRICT OF

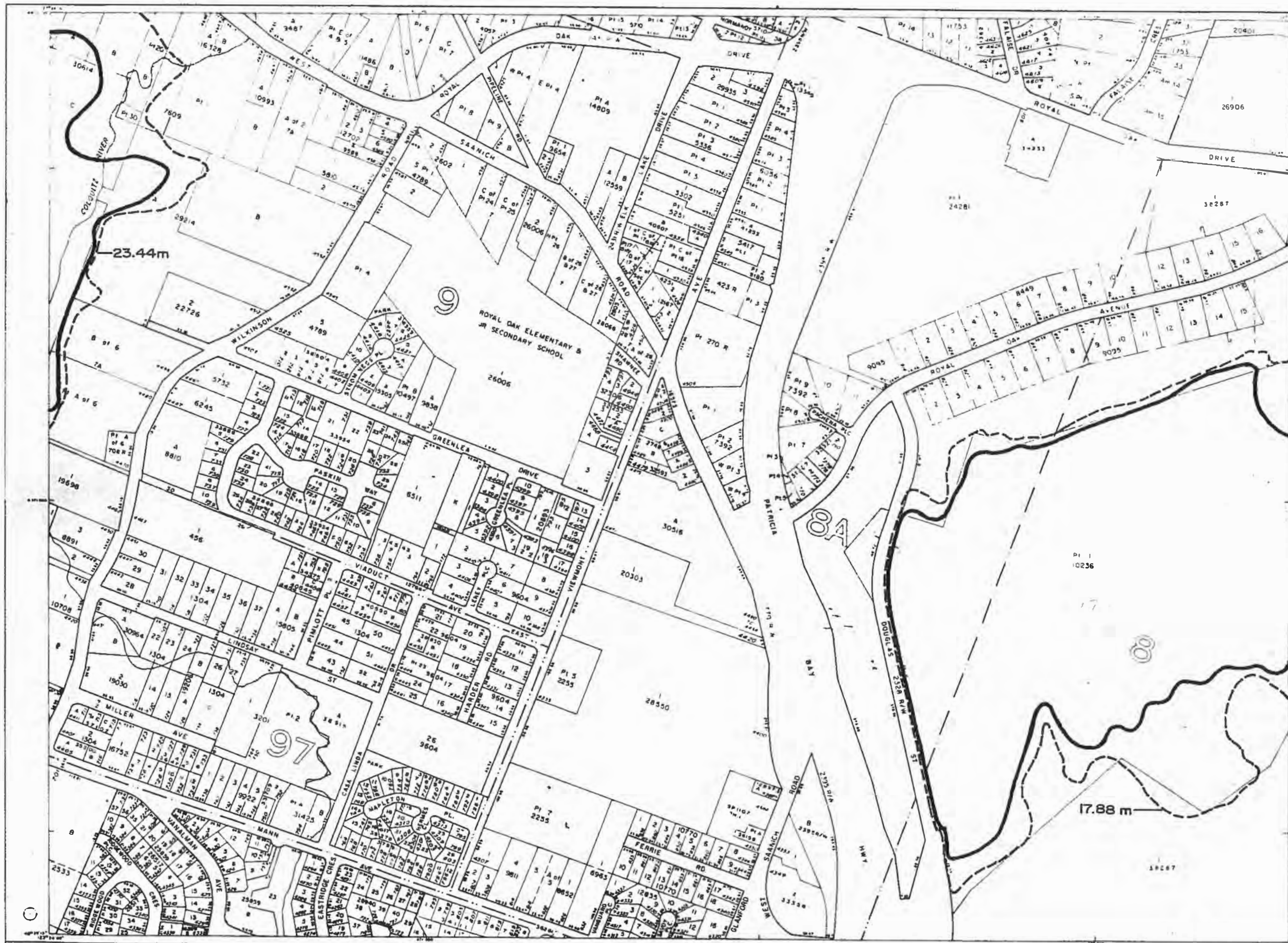
**SAANICH**

UTM ZONE 10M 10  
BASE: UTM  
SEE NOTES FOR ADDITIONAL INFORMATION

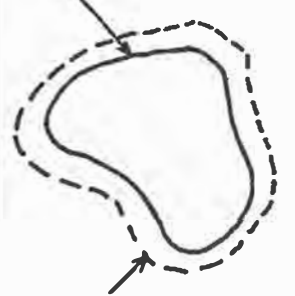
SCALE -

BC GEOGRAPHIC SYSTEM  
92B 043 4 4 4

SAANICH INDEX  
1 32 13  
14 15 16



LEVEL OF FLOOD  
RECORDED FROM  
AIR PHOTOS FLOWN  
FEBRUARY 5, 1974.



FLOOD PLAIN  
BOUNDARY 1.5 m  
ABOVE RECORDED  
FLOOD LEVEL.

APPROX. LOCATION  
ONLY. EXACT LOCATION  
TO BE DETERMINED  
BY SURVEY.

NOTE: GEODETIC DATUM

BY-LAW AMENDMENTS

INTERNAL USE ONLY  
FOR DETAILS SEE PLANS  
AT LAND REGISTRY OFFICE

THE CORPORATION  
OF THE DISTRICT OF

**SAANICH**

UTM GRID ZONE 10  
BASE - International  
SEE INDEX FOR ADDITIONAL INFORMATION

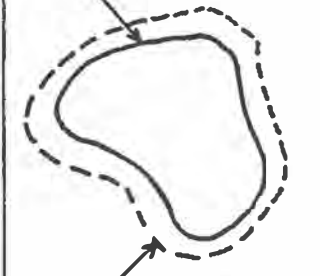
SCALE -  
1:50,000

B.C. GEOGRAPHIC SYSTEM  
92B-044-3-3-3

SAANICH INDEX  
32 40 4  
33 34  
35 26 27



LEVEL OF FLOOD RECORDED FROM AIR PHOTOS FLOWN FEBRUARY 5, 1974.



FLOOD PLAIN BOUNDARY 1.5 m ABOVE RECORDED FLOOD LEVEL.

APPROX. LOCATION ONLY. EXACT LOCATION TO BE DETERMINED BY SURVEY.

NOTE: GEODETIC DATUM


BY-LAW AMENDMENTS

INTERNAL USE ONLY  
FOR DETAILS SEE PLANS  
AT LAND REGISTRY OFFICE

THE CORPORATION  
OF THE DISTRICT OF


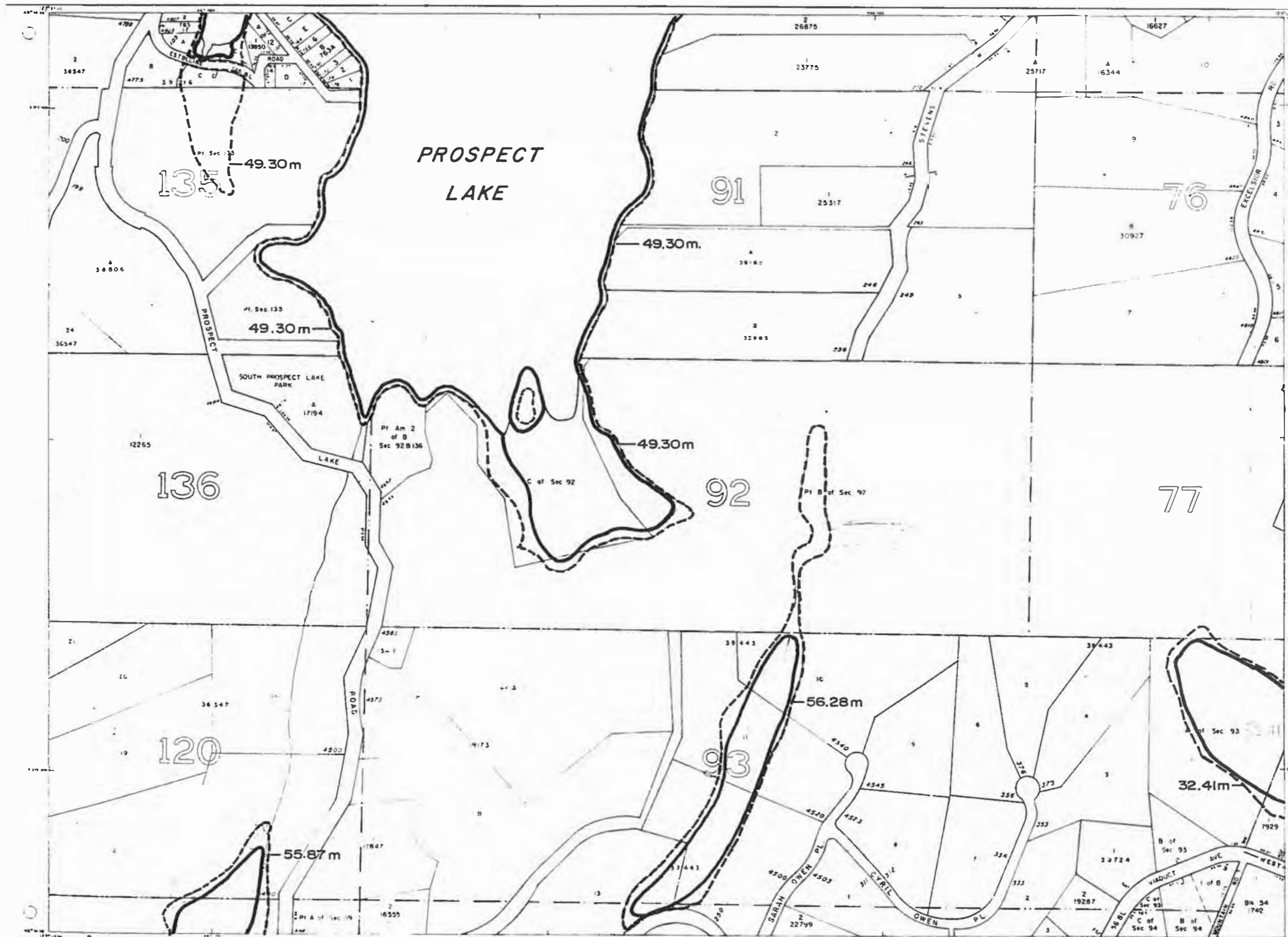
**SAANICH**

1:1000 ZONE 47  
BASE: Unpublished  
SEE INDEX FOR ADDITIONAL INFORMATION

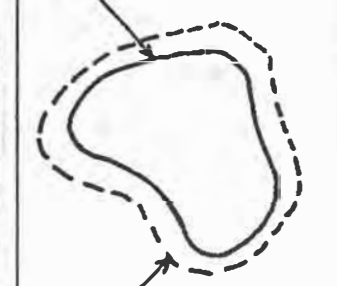


BC GEOGRAPHIC SYSTEM  
92B 044 3 3 4

SAANICH INDEX  
10 11 12  
13 14 15  
16 17 18



LEVEL OF FLOOD  
RECORDED FROM  
AIR PHOTOS FLOWN  
FEBRUARY 5, 1974.



FLOOD PLAIN  
BOUNDARY 1.5 m  
ABOVE RECORDED  
FLOOD LEVEL.

APPROX. LOCATION  
ONLY. EXACT LOCATION  
TO BE DETERMINED  
BY SURVEY.

NOTE: GEODETIC DATUM

BY-LAW AMENDMENTS

INTERNAL USE ONLY  
FOR DETAILS SEE PLANS  
AT LAND REGISTRY OFFICE

THE CORPORATION  
OF THE DISTRICT OF

**SAANICH**

1:10,000  
DATE: 1974  
SEE INDEX FOR ASSISTANT INFORMATION

SCALE  
1:10,000

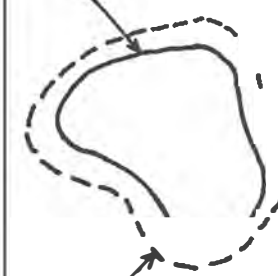
BC GEODATUM SYSTEM  
92B 053 2 2-1

SAANICH INDEX  
11 38 10  
10 11 12

38



LEVEL OF FLOOD  
RECORDED FROM  
AIR PHOTOS FLOWN  
FEBRUARY 5, 1974.



FLOOD PLAIN  
BOUNDARY 1.5 m  
ABOVE RECORDED  
FLOOD LEVEL.

APPROX. LOCATION  
ONLY. EXACT LOCATION  
TO BE DETERMINED  
BY SURVEY.

NOTE: GEODETIC DATUM


BY-LAW AMENDMENTS

INTERNAL USE ONLY  
FOR DETAILS SEE PLANS  
AT LAND REGISTRY OFFICE

THE CORPORATION  
OF THE DISTRICT OF

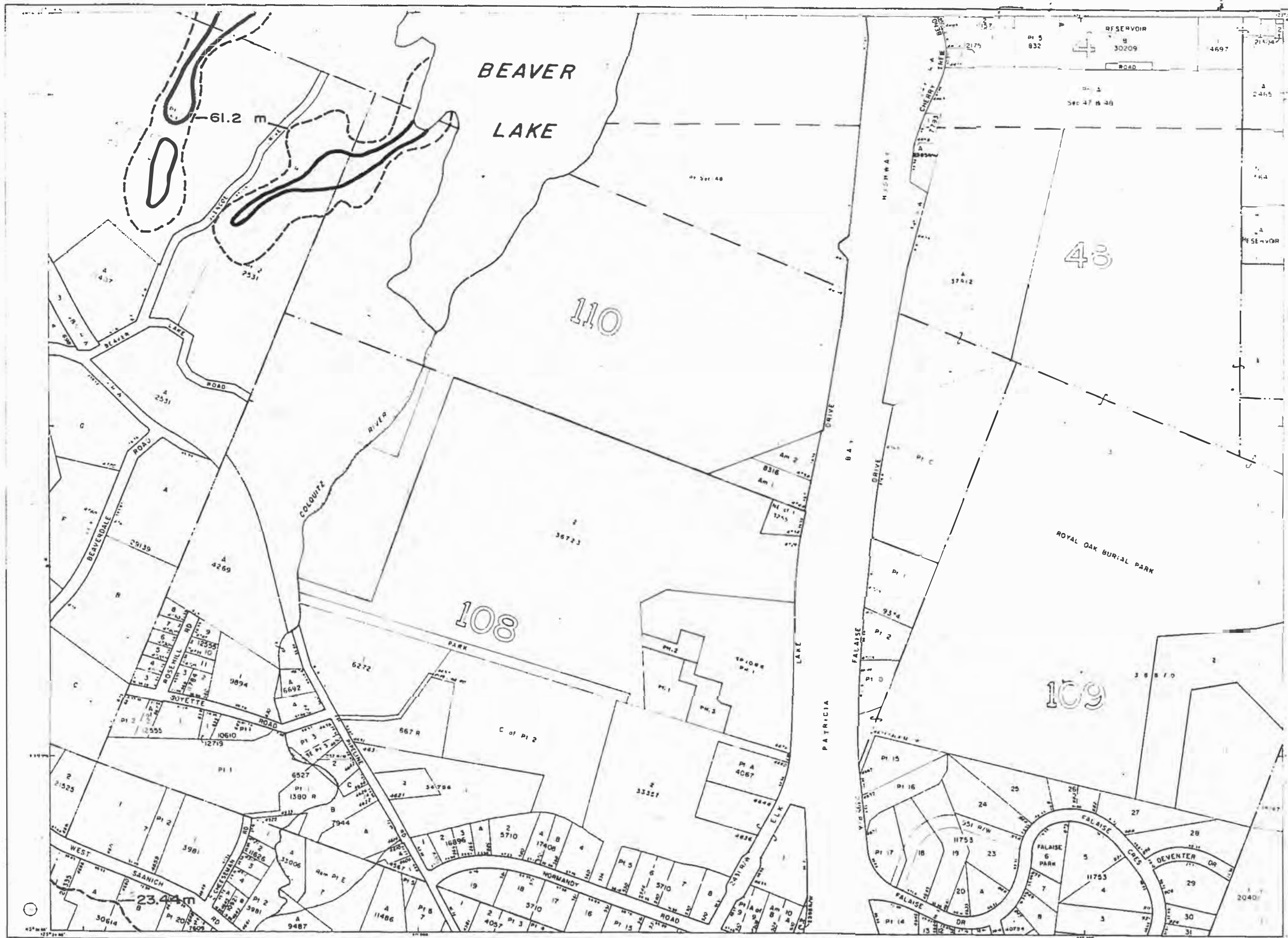
**SAANICH**

UTM GRID ZONE 10  
6450 - UTM Grid  
SEE INDEX FOR ADDITIONAL INFORMATION

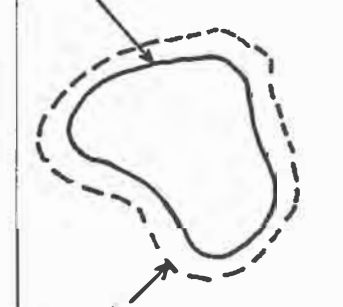


B.C. GEOGRAPHIC SYSTEM  
92B 053 2 2 2

SAANICH INDEX  
39 00  
39 00



LEVEL OF FLOOD  
RECORDED FROM  
AIR PHOTOS FLOWN  
FEBRUARY 5, 1974.



FLOOD PLAIN  
BOUNDARY 1.5 m  
ABOVE RECORDED  
FLOOD LEVEL.

APPROX. LOCATION  
ONLY. EXACT LOCATION  
TO BE DETERMINED  
BY SURVEY.

NOTE: GEODETIC DATUM

BY-LAW AMENDMENTS

INTERNAL USE ONLY  
FOR DETAILS SEE PLANS  
AT LAND REGISTRY OFFICE

THE CORPORATION  
OF THE DISTRICT OF

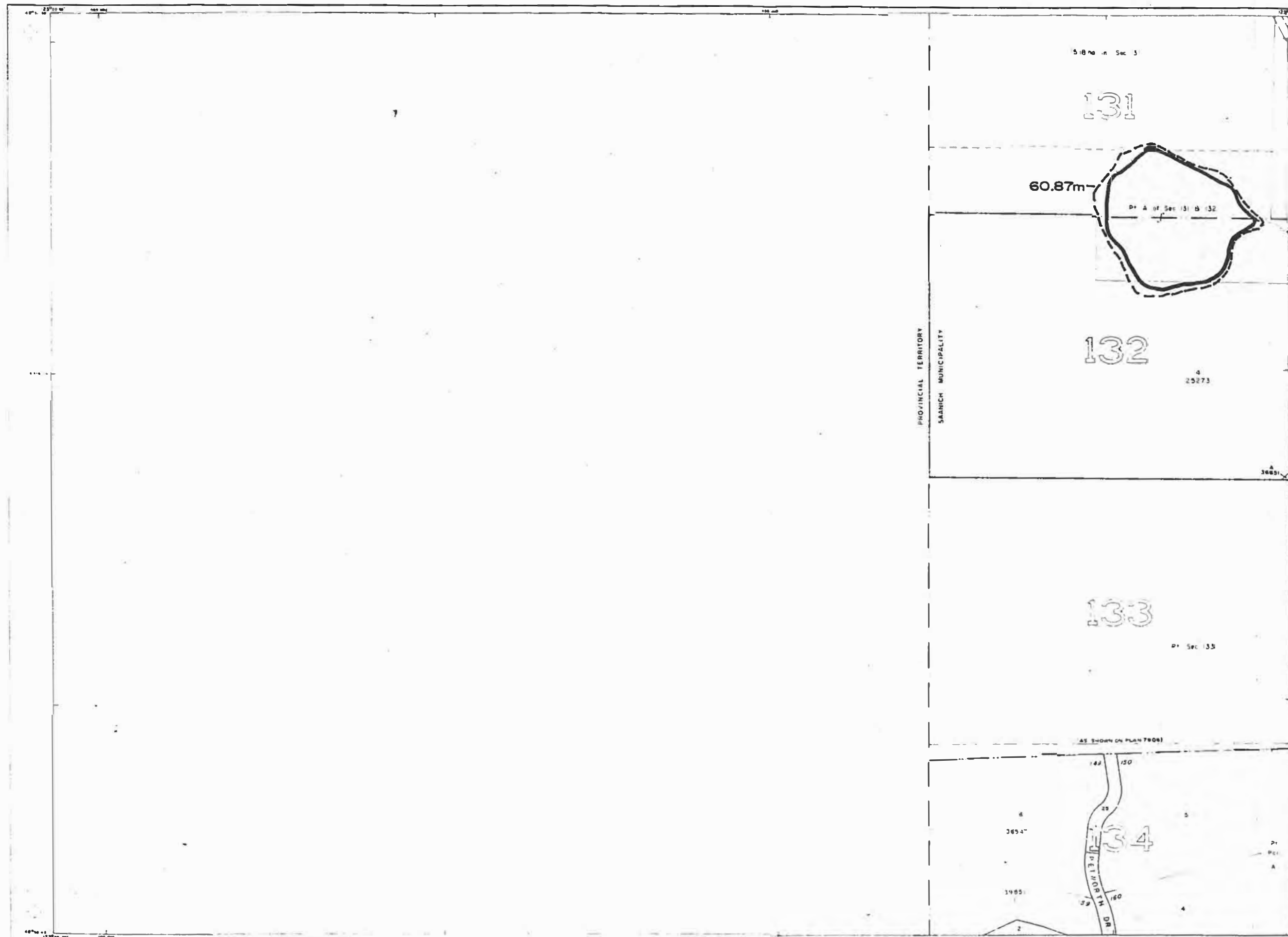
**SAANICH**

U.T.M. GRID ZONE 10  
BASE - U.S. PERMANENT  
SEE INDEX FOR ADDITIONAL INFORMATION

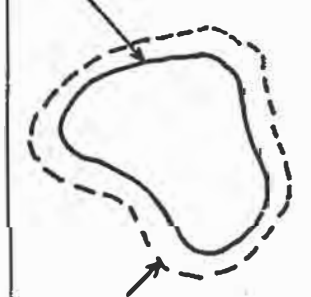
SCALE -

B.C. GEOGRAPHIC SYSTEM  
92B-054 | | |

SAANICH INDEX  
45 46 47  
39 40 41  
37 38 36



LEVEL OF FLOOD  
RECORDED FROM  
AIR PHOTOS FLOWN  
FEBRUARY 5, 1974.



FLOOD PLAIN  
BOUNDARY 1.5 m  
ABOVE RECORDED  
FLOOD LEVEL.

APPROX. LOCATION  
ONLY. EXACT LOCATION  
TO BE DETERMINED  
BY SURVEY.

NOTE: GEODETIC DATUM

BY-LAW AMENDMENTS

INTERNAL USE ONLY  
FOR DETAILS SEE PLANS  
AT LAND REGISTRY OFFICE

THE CORPORATION  
OF THE DISTRICT OF

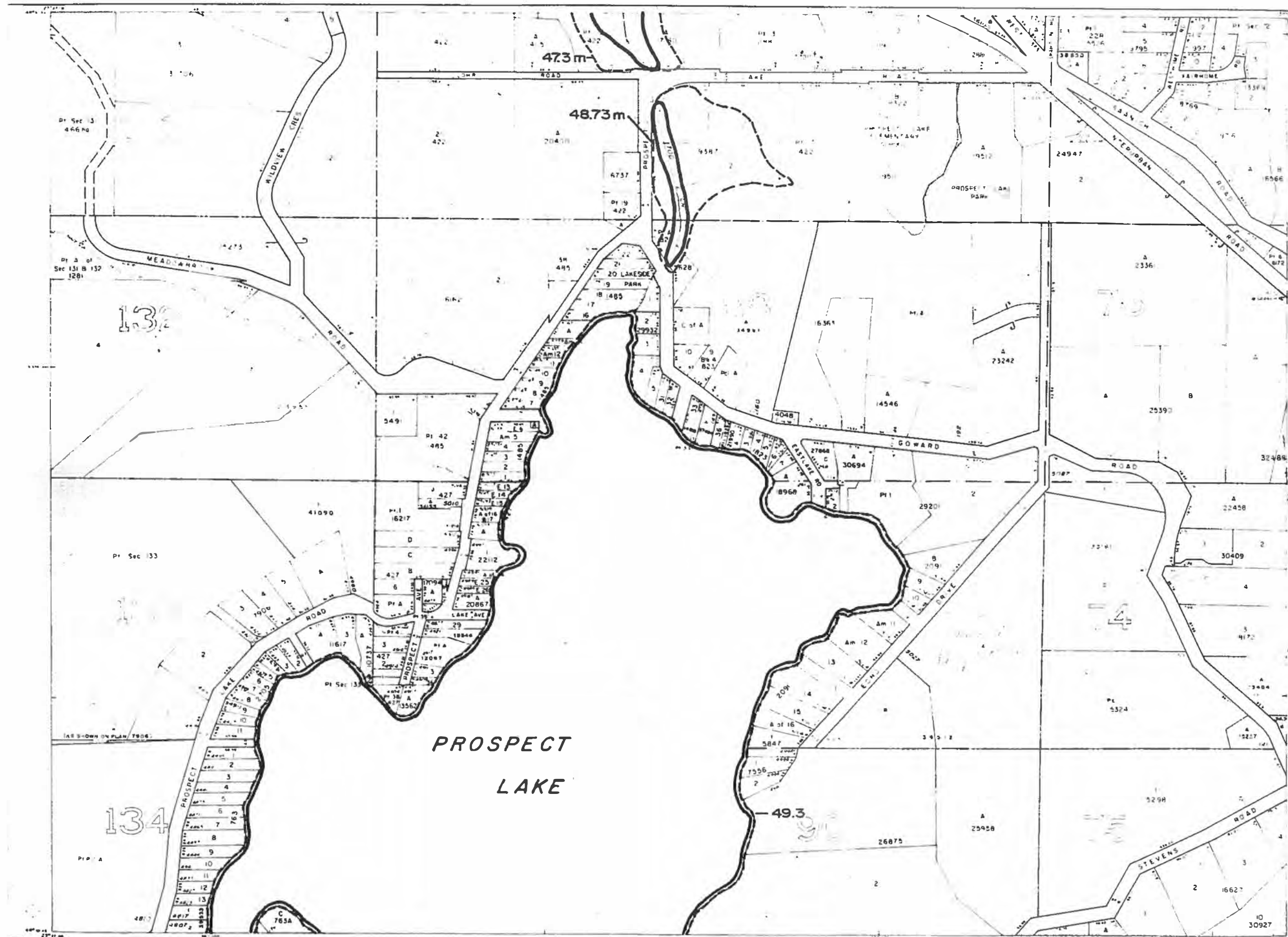
**SAANICH**

DATE: 1974  
BY: [illegible]

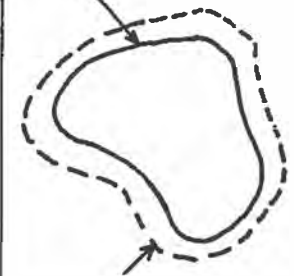
SCALE - [illegible]

B.C. GEOGRAPHIC SYSTEM  
92B 053 2 1 4

SAANICH INDEX  
43



LEVEL OF FLOOD  
RECORDED FROM  
AIR PHOTOS FLOWN  
FEBRUARY 5, 1974.



FLOOD PLAIN  
BOUNDARY 1.5 m  
ABOVE RECORDED  
FLOOD LEVEL.

APPROX. LOCATION  
ONLY. EXACT LOCATION  
TO BE DETERMINED  
BY SURVEY.

NOTE: GEODETIC DATUM

BY-LAW AMENDMENTS

INTERNAL USE ONLY  
FOR DETAILS SEE PLANS  
AT LAND REGISTRY OFFICE

THE CORPORATION  
OF THE DISTRICT OF

**SAANICH**

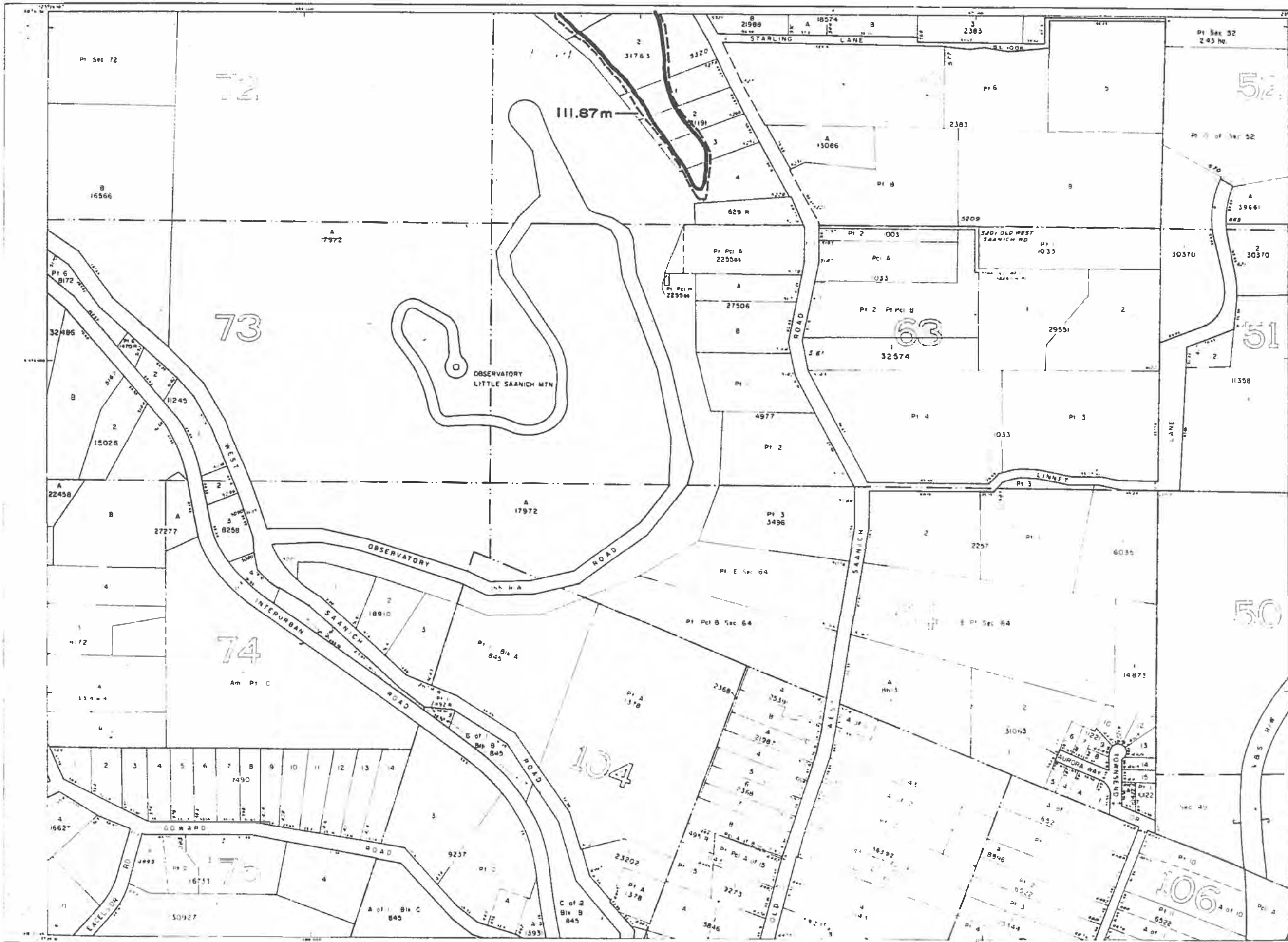
DATE: UNDATED  
SEE NOTES FOR ADDITIONAL INFORMATION

SCALE: 1:10,000

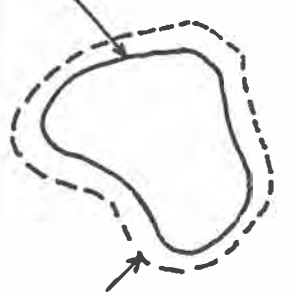
BC GEOGRAPHIC SYSTEM  
92B 053 2 2 3

SAANICH INDEX





LEVEL OF FLOOD  
RECORDED FROM  
AIR PHOTOS FLOWN  
FEBRUARY 5, 1974.



FLOOD PLAIN  
BOUNDARY 1.5 m  
ABOVE RECORDED  
FLOOD LEVEL.

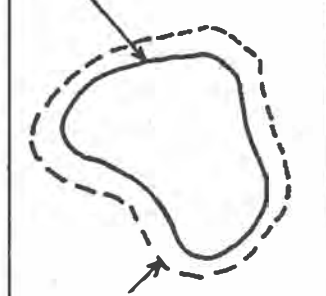
APPROX. LOCATION  
ONLY. EXACT LOCATION  
TO BE DETERMINED  
BY SURVEY.

NOTE: GEODETIC DATUM

BY-LAW AMENDMENTS



LEVEL OF FLOOD  
RECORDED FROM  
AIR PHOTOS FLOWN  
FEBRUARY 5, 1974.



FLOOD PLAIN  
BOUNDARY 1.5 m  
ABOVE RECORDED  
FLOOD LEVEL.

APPROX. LOCATION  
ONLY. EXACT LOCATION  
TO BE DETERMINED  
BY SURVEY.

NOTE: GEODETIC DATUM

BY-LAW AMENDMENTS

INTERNAL USE ONLY  
FOR DETAILS SEE PLANS  
AT LAND REGISTRY OFFICE

THE CORPORATION  
OF THE DISTRICT OF

**SAANICH**

UTM GRID ZONE 19  
BASE - UTM  
SEE INDEX FOR ADDITIONAL INFORMATION



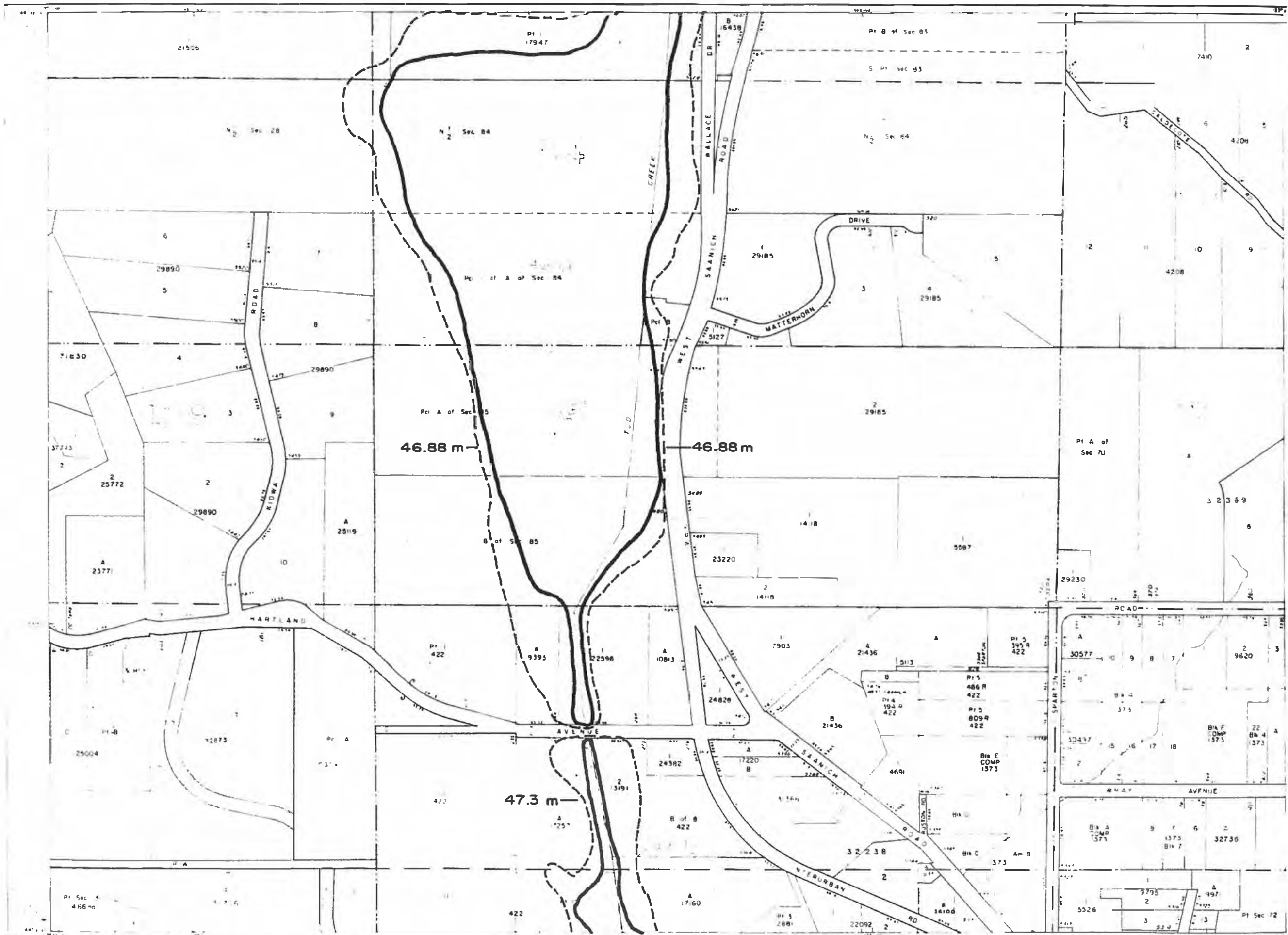
SCALE -  
B.C. GEODATUM SYSTEM

SAANICH INDEX

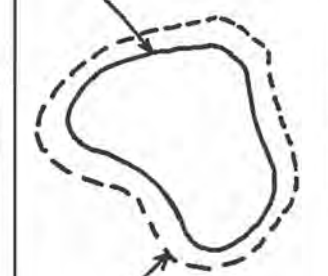
92B 054 | 13

30 2 31  
45 46 47  
37 38 39

46



LEVEL OF FLOOD  
RECORDED FROM  
AIR PHOTOS FLOWN  
FEBRUARY 5, 1974.



FLOOD PLAIN  
BOUNDARY 1.5 m  
ABOVE RECORDED  
FLOOD LEVEL.

APPROX. LOCATION  
ONLY. EXACT LOCATION  
TO BE DETERMINED  
BY SURVEY.

NOTE: GEODETIC DATUM

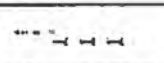
BY-LAW AMENDMENTS

INTERNAL USE ONLY  
FOR DETAILS SEE PLANS  
AT LAND REGISTRY OFFICE

THE CORPORATION  
OF THE DISTRICT OF

**SAANICH**

SCALE -



SCALE -

BC GEOGRAPHIC SYSTEM  
92B 053 2 4 1

SAANICH INDEX  
11 16 25  
48 49 50



LEVEL OF FLOOD  
RECORDED FROM  
AIR PHOTOS FLOWN  
FEBRUARY 5, 1974.

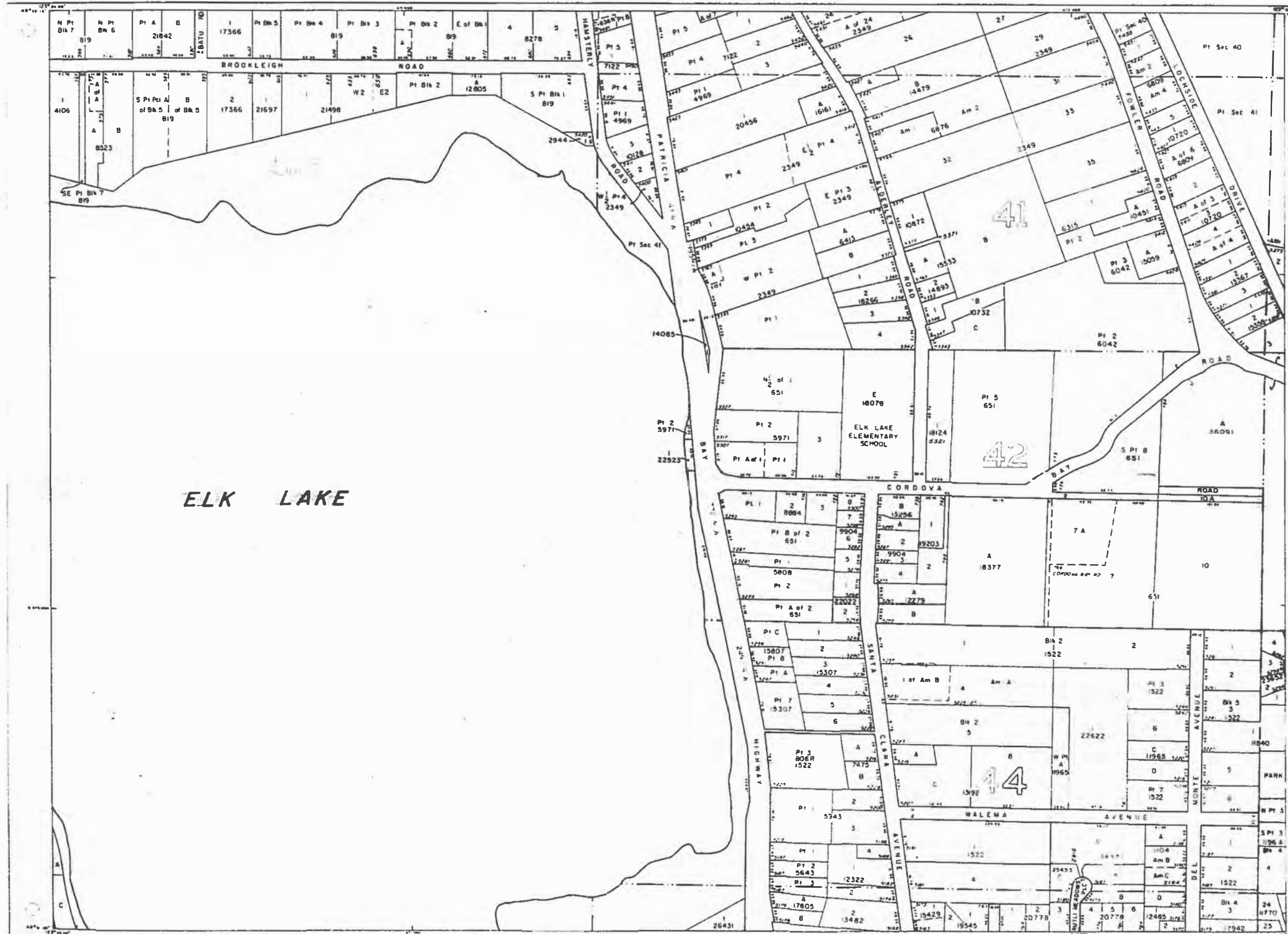


FLOOD PLAIN  
BOUNDARY 1.5 m  
ABOVE RECORDED  
FLOOD LEVEL.

APPROX. LOCATION  
ONLY. EXACT LOCATION  
TO BE DETERMINED  
BY SURVEY.

NOTE: GEODETIC DATUM

BY-LAW AMENDMENTS



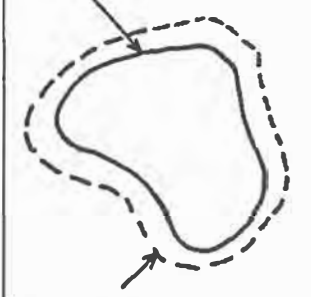
ELK LAKE

41

42

44

LEVEL OF FLOOD  
RECORDED FROM  
AIR PHOTOS FLOWN  
FEBRUARY 5, 1974.



FLOOD PLAIN  
BOUNDARY 1.5 m  
ABOVE RECORDED  
FLOOD LEVEL.

APPROX. LOCATION  
ONLY. EXACT LOCATION  
TO BE DETERMINED  
BY SURVEY.

NOTE: GEODETIC DATUM

BY-LAW AMENDMENTS

INTERNAL USE ONLY  
FOR DETAILS SEE PLANS  
AT LAND REGISTRY OFFICE

THE CORPORATION  
OF THE DISTRICT OF

**SAANICH**

U.T.M. GRID ZONE  
DATE: Unchanged  
WE - 481 FOR ADDITIONAL INFORMATION

SCALE = 1:10,000


BC GEOGRAPHIC SYSTEM

SAANICH INDEX

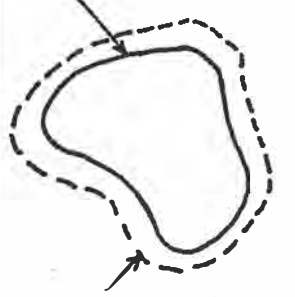
92B-054 | 3 |

51

51



LEVEL OF FLOOD RECORDED FROM AIR PHOTOS FLOWN FEBRUARY 5, 1974.



FLOOD PLAIN BOUNDARY 1.5 m ABOVE RECORDED FLOOD LEVEL.

APPROX. LOCATION ONLY. EXACT LOCATION TO BE DETERMINED BY SURVEY.

NOTE: GEODETIC DATUM

BY-LAW AMENDMENTS

INTERNAL USE ONLY  
FOR DETAILS SEE PLANS AT LAND REGISTRY OFFICE

THE CORPORATION OF THE DISTRICT OF

**SAANICH**

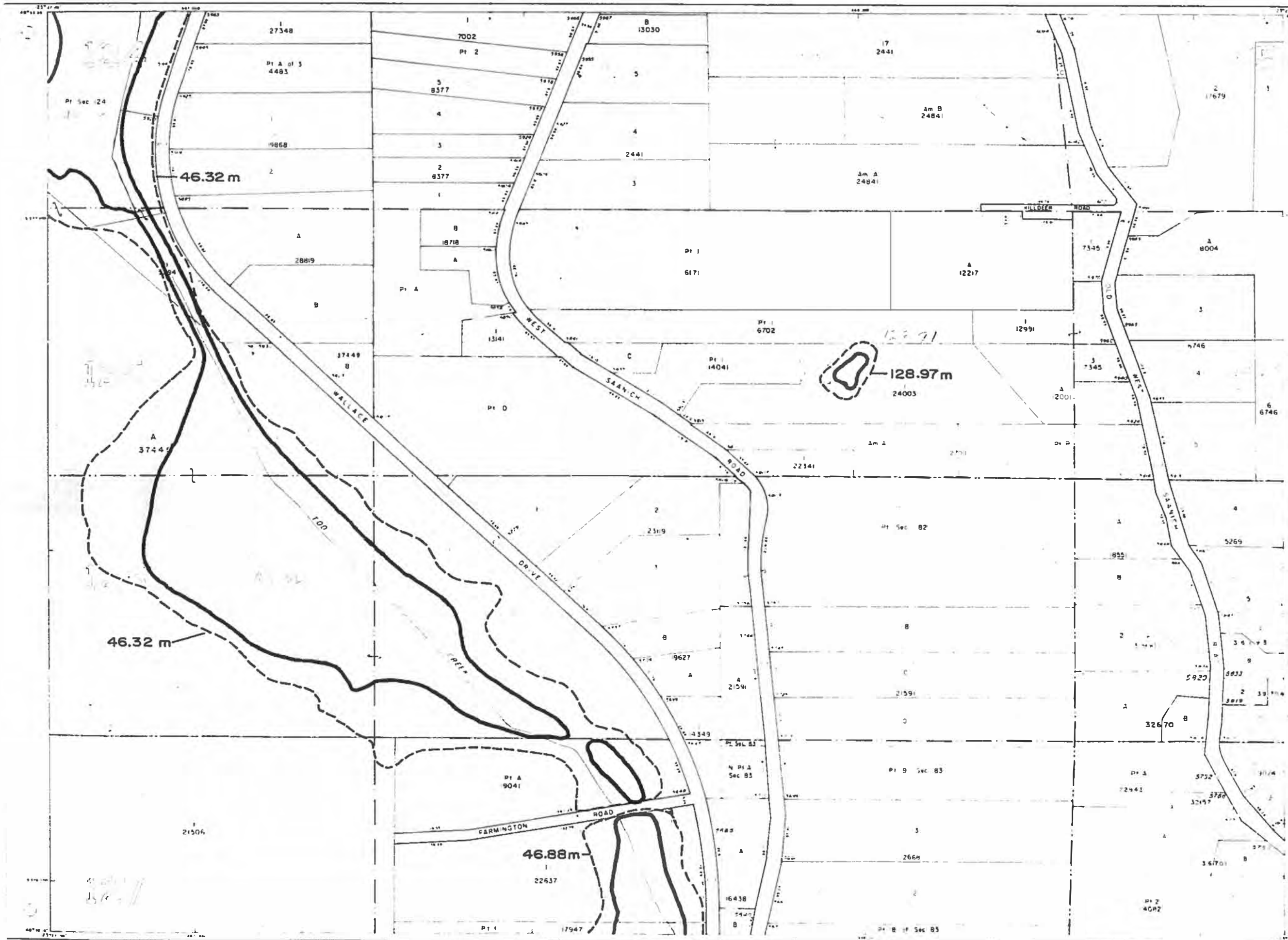
Map No. 92B 053 234

SCALE

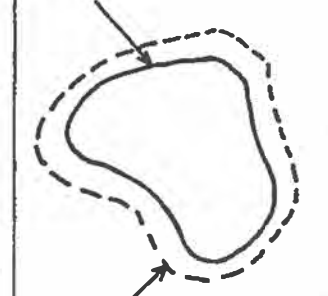
BC GEOGRAPHIC SYSTEM

92B 053 234

SAANICH INDEX 53



LEVEL OF FLOOD  
RECORDED FROM  
AIR PHOTOS FLOWN  
FEBRUARY 5, 1974.



FLOOD PLAIN  
BOUNDARY 1.5 m  
ABOVE RECORDED  
FLOOD LEVEL.

APPROX. LOCATION  
ONLY. EXACT LOCATION  
TO BE DETERMINED  
BY SURVEY.

NOTE: GEODETIC DATUM

BY-LAW AMENDMENTS

INTERNAL USE ONLY  
FOR DETAILS SEE PLANS  
AT LAND REGISTRY OFFICE

THE CORPORATION  
OF THE DISTRICT OF

**SAANICH**

SCALE

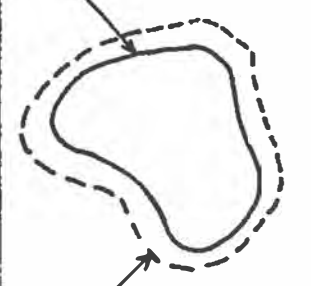
92B 053 243

SAANICH INDEX

54



LEVEL OF FLOOD  
RECORDED FROM  
AIR PHOTOS FLOWN  
FEBRUARY 5, 1974.



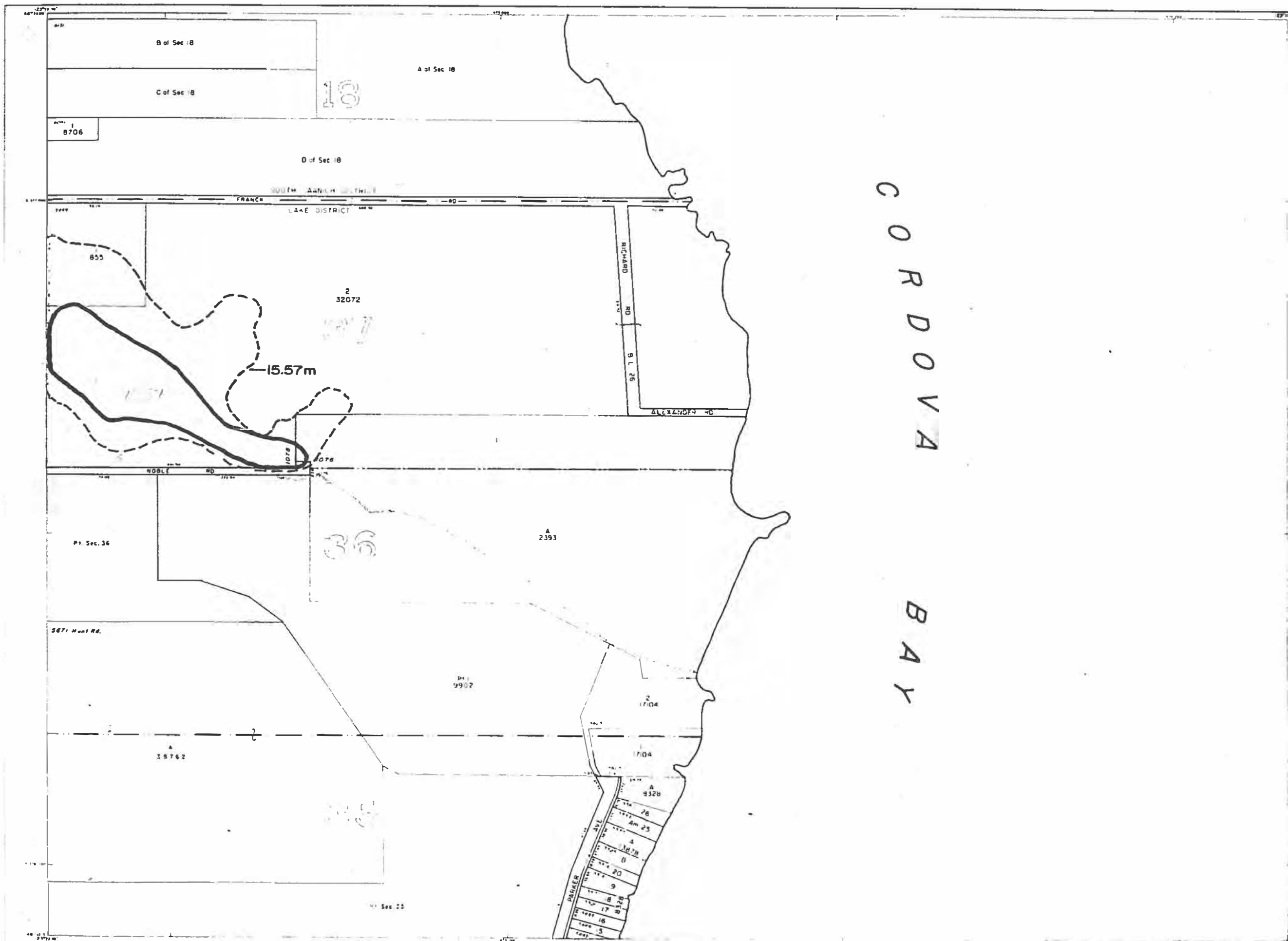
FLOOD PLAIN  
BOUNDARY 1.5 m  
ABOVE RECORDED  
FLOOD LEVEL.

APPROX. LOCATION  
ONLY. EXACT LOCATION  
TO BE DETERMINED  
BY SURVEY.

NOTE: GEODETIC DATUM

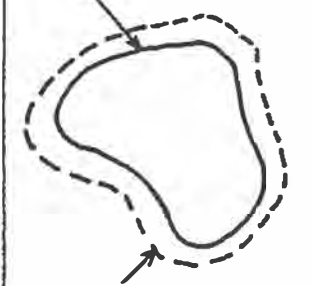
BY-LAW AMENDMENTS





C O R D O V A  
B A Y

LEVEL OF FLOOD  
RECORDED FROM  
AIR PHOTOS FLOWN  
FEBRUARY 5, 1974.

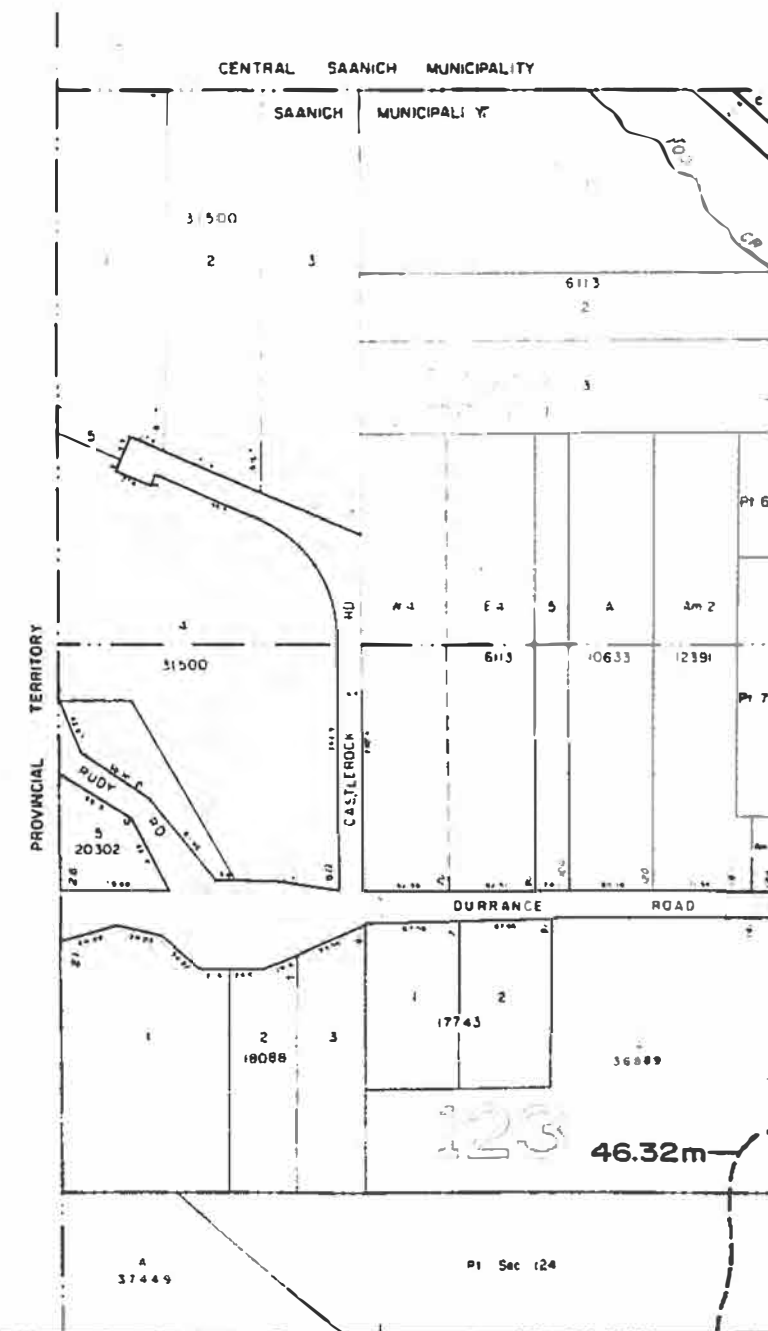


FLOOD PLAIN  
BOUNDARY 1.5 m  
ABOVE RECORDED  
FLOOD LEVEL.

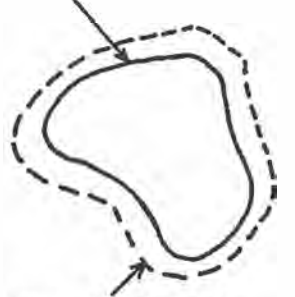
APPROX. LOCATION  
ONLY. EXACT LOCATION  
TO BE DETERMINED  
BY SURVEY.

NOTE: GEODETIC DATUM

BY-LAW AMENDMENTS



LEVEL OF FLOOD RECORDED FROM AIR PHOTOS FLOWN FEBRUARY 5, 1974.

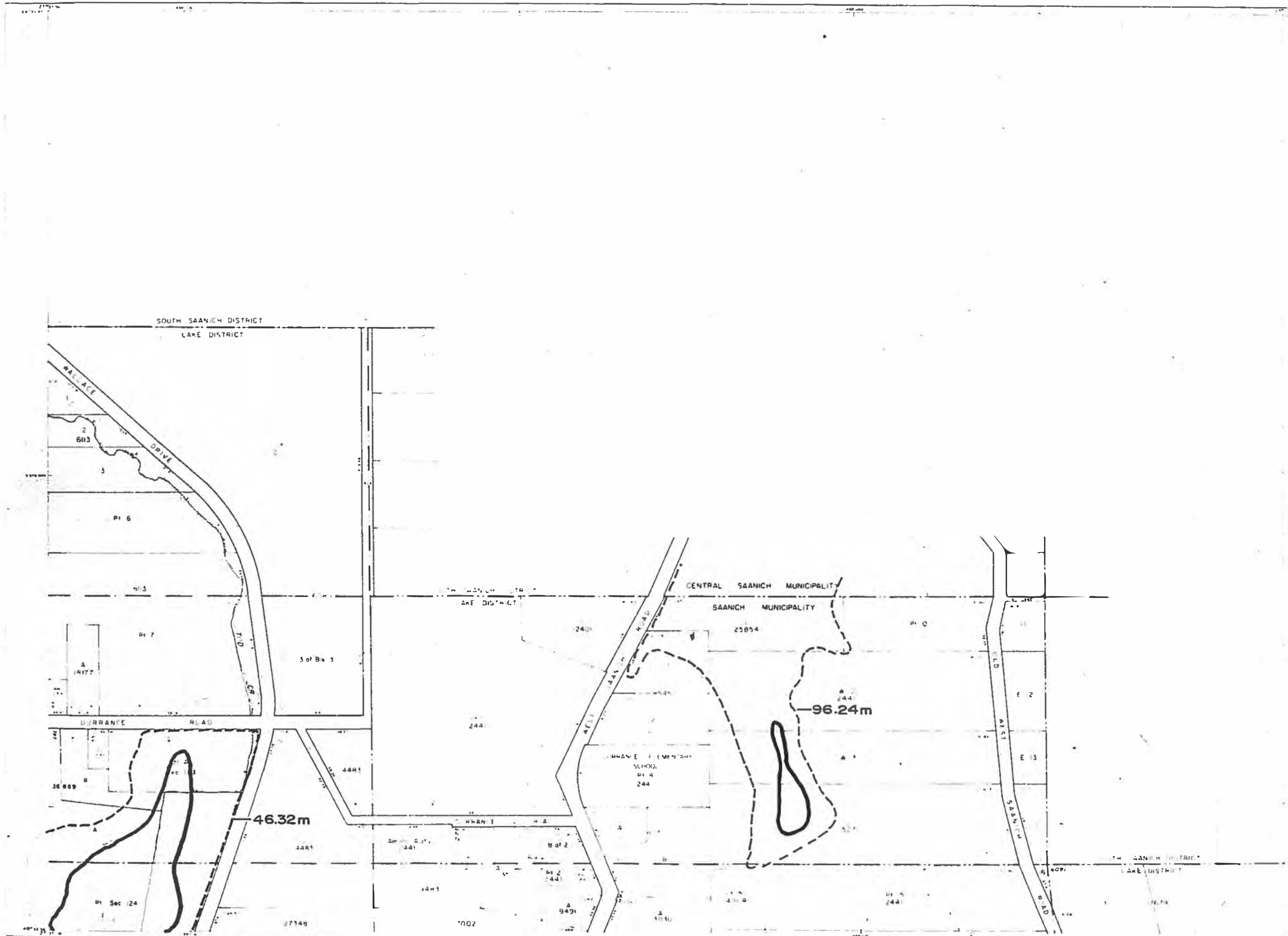


FLOOD PLAIN BOUNDARY 1.5 m ABOVE RECORDED FLOOD LEVEL.

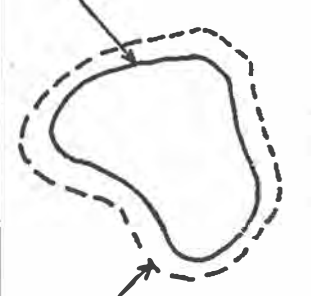
APPROX. LOCATION ONLY. EXACT LOCATION TO BE DETERMINED BY SURVEY.

NOTE: GEODETIC DATUM

BY-LAW AMENDMENTS



LEVEL OF FLOOD  
RECORDED FROM  
AIR PHOTOS FLOWN  
FEBRUARY 5, 1974.



FLOOD PLAIN  
BOUNDARY 1.5 m  
ABOVE RECORDED  
FLOOD LEVEL.

APPROX. LOCATION  
ONLY. EXACT LOCATION  
TO BE DETERMINED  
BY SURVEY.

NOTE: GEODETIC DATUM

BY-LAW AMENDMENTS

INTERNAL USE ONLY  
FOR DETAILS SEE PLANS  
AT LAND REGISTRY OFFICE

THE CORPORATION  
OF THE DISTRICT OF

**SAANICH**

SCALE

BC GEODETIC SYSTEM  
92B 053 4 2 1

SAANICH INDEX  
59